

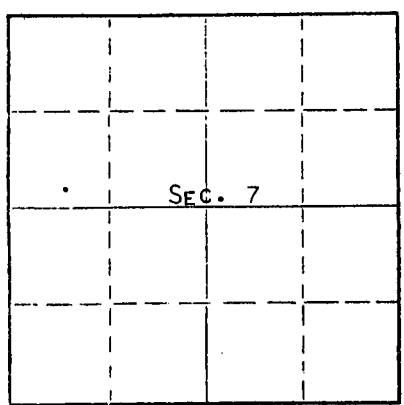
15-163-30148-0000

STATE OF KANSAS  
STATE CORPORATION COMMISSION

Form CP-4

Give All Information Completely  
Make Required Affidavit  
Mail or Deliver Report to:  
Conservation Division  
State Corporation Commission  
212 No. Market  
Wichita, Kansas 67202

WELL PLUGGING RECORD



Locate well correctly on above  
Section Plat

ROOKS County. Sec. 7 Twp. 10s Rge. 20 (X) (W)  
Location as "NE/CNWSW" or footage from lines APP. SE SW NW  
Lease Owner PETROLEUM, INC.,  
Lease Name TUCKER 'G' Well No. 1  
Office Address R.R. #2, GREAT BEND, KANSAS  
Character of Well (completed as Oil, Gas or Dry Hole) OIL  
Date well completed DECEMBER 11 19 65  
Application for plugging filed APRIL 26 19 73  
Application for plugging approved APRIL 30 19 73  
Plugging commenced MAY 26 19 73  
Plugging completed MAY 29 19 73  
Reason for abandonment of well or producing formation DEPLETION OF PRODUCING ZONE  
If a producing well is abandoned, date of last production SEPTEMBER 16 19 72  
Was permission obtained from the Conservation Division or its agents before plugging was commenced? YES

Name of Conservation Agent who supervised plugging of this well LEO F. MASSEY  
Producing formation \_\_\_\_\_ Depth to top \_\_\_\_\_ Bottom \_\_\_\_\_ Total Depth of Well 3868 Feet  
Show depth and thickness of all water, oil and gas formations.

OIL, GAS OR WATER RECORDS CASING RECORD

FORMATION	CONTENT	FROM	TO	SIZE	PUT IN	PULLED OUT
ARBUCKLE	SMALL AMOUNT OF WATER & OIL			8-5/8"	215	NONE
				5-1/2"	3866	2141'

Describe in detail the manner in which the well was plugged, indicating where the mud fluid was placed and the method or methods used in introducing it into the hole. If cement or other plugs were used, state the character of same and depth placed, from \_\_\_\_\_ feet to \_\_\_\_\_ feet for each plug set.

PLUGGED BACK TOTAL DEPTH 3859 1/2'. FILLED SAND FROM 3859 1/2' TO 3800', DUMPED 5 SACKS CEMENT FROM 3800' TO 3765'. SUN OILWELL CEMENTING, INC., PUMPED 22 SACKS GEL AND 5 SACKS HULLS FROM 2141' TO 830'. 70 SACKS CEMENT FROM 830' TO 620', 10 SACKS GEL FROM 620' TO 220', 50 SACKS CEMENT FROM 220' TO BASE OF WELL CELLAR.

RECEIVED  
STATE CORPORATION COMMISSION  
6-14-73  
JUN 14 1973


CONSERVATION DIVISION  
Wichita, Kansas

(If additional description is necessary, use BACK of this sheet)  
Name of Plugging Contractor GLENN'S PIPE PULLING CO.  
Address Box 156, ELLINWOOD, KANSAS

STATE OF KANSAS, COUNTY OF BARTON, ss.  
MONTE CHADD (employee of owner) or (owner or operator) of the above-described well, being first duly sworn on oath, says: That I have knowledge of the facts, statements, and matters herein contained and the log of the above-described well as filed and that the same are true and correct. So help me God. MONTE CHADD DIST. PROD. SUPT.

(Signature) *Monte Chadd*  
R.R. #2, GREAT BEND, KANSAS  
(Address)

SUBSCRIBED AND SWORN to before me this 13 day of JUNE, 19 73



*Richard H. Dumble*  
Notary Public.

My commission expires \_\_\_\_\_

15-163-30148-0000

# WELL LOG

COMPANY Petroleum, Inc.

BED. 7 T. 10S R. 20W

FARM Tucker

NO. G-1

LOC. App SE SW NW


TOTAL DEPTH 3868'

COUNTY Rooks

COMM. 11-18-65

COMP. 11-28-65

CONTRACTOR Garvey Drilling Company



CASING 8 5/8" @ 215' w/175 sx

5 1/2" @ 3866' w/125 sx

ELEVATION 2250' KB

PRODUCTION Arbuckle

FIGURES INDICATE BOTTOM OF FORMATIONS

- 50' Clay and Sand
- 725' Shale
- 1150' Shale and Sand Streaks
- 1390' Sand
- 1500' Sand Streaks and Shale
- 1735' Shale, Shells, and Red Bed
- 1780' Anhydrite
- 1815' Shale
- 2335' Shale and Lime Streaks
- 2430' Lime and Shale
- 2875' Shale and Lime
- 3175' Lime and Shale
- 3350' Shale and Lime
- 3465' Lime and Shale
- 3490' Lime
- 3615' Lime and Shale
- 3710' Lime
- 3810' Lime and Shale
- 3868' Lime
- 3868' RTD

RECEIVED  
STATE CORPORATION COMMISSION  
JUN 14 1965  
CONSERVATION DIVISION  
Wichita, Kansas

State of Kansas }  
County of Barton } SS

I, Sam N. Stephens of Garvey Drilling Company

upon oath state the above and foregoing is a true and correct copy of the log of the Tucker G-1 well.

*Sam N. Stephens*

Subscribed and sworn to before me this 29th day of December 1965

My Commission Expires: November 5, 1969

*Richard A. Doye*  
NOTARY PUBLIC