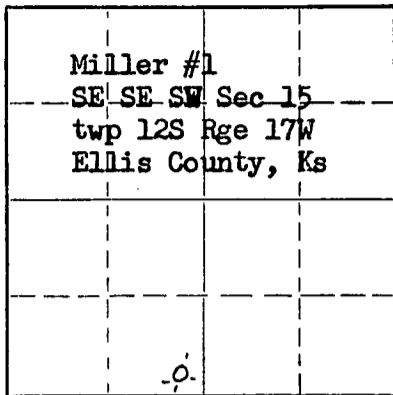


STATE OF KANSAS
STATE CORPORATION COMMISSION

Give All Information Completely
Make Required Affidavit
Mail or Deliver Report to:
Conservation Division
State Corporation Commission
800 Biting Building
Wichita, Kansas

15-051-00107-00-00
WELL PLUGGING RECORD

NORTH



Locate well correctly on above
Section Plat

Ellis County, Sec. 15 Twp. 12S Rge. 17W ~~24~~ W (W)

Location as "NE/CNW/SW" or footage from lines SE SE SW
Lease Owner Lee Phillips Oil Company
Lease Name Miller Well No. 1
Office Address Union Nat'l Bank Bldg. Wichita, Kansas
Character of Well (completed as Oil, Gas or Dry Hole) Dry hole
Date well completed 1-24- 19 53
Application for plugging filed 1-24 19 53
Application for plugging approved 1-24 19 53
Plugging commenced 1-25 12.00 A.M. 19 53
Plugging completed 1-25 4:00 A.M. 19 53
Reason for abandonment of well or producing formation Dryhole

If a producing well is abandoned, date of last production 19
Was permission obtained from the Conservation Division or its agents before plugging was commenced? Yes Verbal

Name of Conservation Agent who supervised plugging of this well Eldon Petty
Producing formation Depth to top Bottom Total Depth of Well 3718 Feet
Show depth and thickness of all water, oil and gas formations.

OIL, GAS OR WATER RECORDS

CASING RECORD

FORMATION	CONTENT	FROM	TO	SIZE	PUT IN	PULLED OUT
Blue Shale		0	174'	8 5/8	174'	None
Sand & Shale		850	995'			
Anhydrite		1349	1390			
Lime		3150	3670			
Conglomerate		3670	3718			
T. Depth Cong.		3718				

Describe in detail the manner in which the well was plugged, indicating where the mud fluid was placed and the method or methods used in introducing it into the hole. If cement or other plugs were used, state the character of same and depth placed, from feet to feet for each plug set.

Mud Hole to 160' Set wood plug at 160' Ran 15 sacks of cement through drill pipe. Mudded up to 40' set wood plug at 40' ran 1/2 sack hulls and 10 sacks of cement filled hole to the bottom of the cellar.

1-29-1953

(If additional description is necessary, use BACK of this sheet)

Name of Plugging Contractor Strain Drilling Company
Address Box 188 Hays, Kansas

STATE OF Kansas, COUNTY OF Ellis, ss.
T. C. Strain (employee of owner) or (owner or operator) of the above-described well, being first duly sworn on oath, says: That I have knowledge of the facts, statements, and matters herein contained and the log of the above-described well as filed and that the same are true and correct. So help me God.

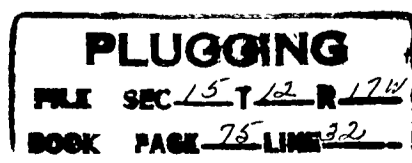
(Signature) T. C. Strain

Box 188 Hays, Kansas (Address)

SUBSCRIBED AND SWORN TO before me this 26th day of January, 19 53

Mildred Schneider Notary Public.

My commission expires March 26, 1953



WELL LOG

COMPANY: Lee Phillips Oil Company

SE SE SW Sec. 15
Twp 12 S, Rge 17W
Ellis County, Kansas.

LEASE: Miller # 1

ELEVATION: 2140 R. B.

NOTE: All meas Rotary Bushing

0	65 White Post Rock	3195	3255 Lime
65	85 Sand Rock	3255	3286 Lime
85	95 Yellow Clay	3286	3330 Lime
95	151 Blue Shale	3330	3390 Lime
151	154 Blue Shale	3390	3450 Lime
154	174 Blue Shale	3450	3492 Lime
174	270 Blue Shale	3492	3550 Lime
270	350 Blue Shale	3550	3615 Lime
350	530 Shale & Shells	3615	3670 Lime
530	600 Shale & Sand	3670	3682 Conglomerate
600	690 Sand	3682	3690 Conglomerate
690	770 Hard Sand & Pyrite	3690	3718 Conglomerate
770	850 Shale & Sand	3718 (Total Depth) Congl.	
850	995 Sand & Shale		
995	1020 Red bed & Shale		
1020	1080 Shale	COMMENCED: 1-15-53	
1080	1349 Redbed & Shale	COMPLETED: 1-24-52	
1349	1355 Anhydrite		
1355	1390 Anhydrite	<u>CASING RECORD:</u>	
1390	1670 Shale Redbed & Shells		
1670	1970 Shale, Lime & Shells	8 5/8 Surface Casing set at 174' W/85	
1970	2010 Lime	sacks cement by Globe Cementing Co.	
2010	2110 Lime & Shale		
2110	2150 Lime	<u>D.S.T. by Halliburton</u>	
2150	2275 Lime & Shale		
2275	2350 Lime	3675-3682 Tool open 30 minutes. Recovered	
2350	2385 Lime & Shale	5' Mud. 15 min B.H.P. 25#	
2385	2455 Lime		
2455	2510 Lime	Schlumberger Log Run.	
2510	2550 Lime & Shale		
2550	2695 Shale	Geologist; Steve Powell	
2695	2815 Shale & Lime		
2815	2900 Shale & Lime		
2900	2910 Lime		
2910	2930 Lime		
2930	3045 Shale & Lime		
3045	3100 Lime & Shale		
3100	3150 Broken Lime		
3150	3195 Lime		

TOPS: Geologist

Heebner	3354	Base K. C.	3632
Toronto	3375	Conglomerate	3673
Lansing	3399	T. D. Conglomerate	3718

T. D. 3718

STATE OF KANSAS) SS
COUNTY OF ELLIS)

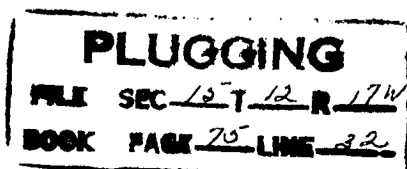
I hereby affirm that the above and foregoing is a true and correct copy of the log of the Miller # 1, located SE SE SW Sec. 15 twp 12S Rge 17W, Ellis County, Kansas.

CONTRACTOR: Strain Drilling CompanyBY: T. C. Strain

T. C. Strain.

Subscribed and sworn to before me this 26th day of January 1953.
My Commission Expires March 26, 1956

Notary Public.

Mildred Schneider