

STATE OF KANSAS
STATE CORPORATION COMMISSION

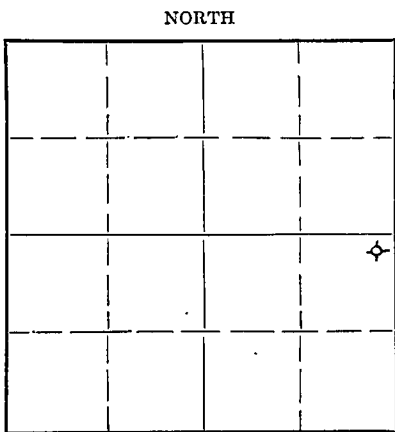
Give All Information Completely
Make Required Affidavit
Mail or Deliver Report to:
Conservation Division
State Corporation Commission
800 Bitting Building
Wichita, Kansas

OR

FORMATION PLUGGING RECORD

Strike out upper line when reporting plugging off formations.

Location as "NE $\frac{1}{4}$ NW $\frac{1}{4}$ SW $\frac{1}{4}$ " or footage from lines Ellis County. Sec. 22 Twp. 12 Rge. 17 ~~17~~ (W)
NE NE SE
Lease Owner Wm. Graham et al
Lease Name Schmidt Well No. 1
Office Address 204 N. Market; Wichita, Kansas
Character of Well (completed as Oil, Gas or Dry Hole) Dry hole
Date well completed 5 - 20 19 48
Application for plugging filed 5 - 20 19 48
Application for plugging approved 5 - 20 19 48
Plugging commenced 5 - 20 19 48
Plugging completed 5 - 20 19 48
Reason for abandonment of well or producing formation Dry hole



Locate well correctly on above Section Plat

If a producing well is abandoned, date of last production..... 19.....
Was permission obtained from the Conservation Division or its agents before plugging was commenced? Yes
Name of Conservation Agent who supervised plugging of this well Mr. Rives
Producing formation..... Depth to top..... Bottom..... Total Depth of Well..... Feet
Show depth and thickness of all water, oil and gas formations.

OIL, GAS OR WATER RECORDS

CASING RECORD

Formation	Content	From	To	Size	Put In	Pulled Out
				8-5/8"	215'	

Describe in detail the manner in which the well was plugged, indicating where the mud fluid was placed and the method or methods used in introducing it into the hole. If cement or other plugs were used, state the character of same and depth placed, from.....feet to.....feet for each plug set.

Filled hole with heavy mud to 200 ft. Set wooden plug at 200 ft.
Mixed and dumped 15 sacks of cement on plug. Filled hole with heavy mud to 25 ft. Set wooden plug. Mixed and dumped 10 sacks of cement on plug.

(If additional description is necessary, use BACK of this sheet)

Correspondence regarding this well should be addressed to Wm. Graham
Address 204 N. Market; Wichita, Kansas

STATE OF Kansas COUNTY OF Sedgwick, ss.
William S. Brunson (employee of owner) ~~XXXXXXXXXXXX~~ of the above-described well, being first duly sworn on oath, says: That I have knowledge of the facts, statements, and matters herein contained and the log of the above-described well as filed and that the same are true and correct. So help me God.

(Signature) William S. Brunson

5-27-1948 302-304 Central Building; Wichita 2, Kansas
(Address)

SUBSCRIBED AND SWORN to before me this 20th day of May, 19 48

Jean E. Retwiler
Notary Public.

My commission expires September 10, 1951.

PLUGGING

FILE SEC 22 T 12 R 17 W
BOOK PAGE 32 LINE 4

19269
15-051-~~0109~~-00-00

Wm. GRAHAM et al
204 N. Market
Wichita, Kansas

Farm: SCHMIDT # 1

Sec. 22, Twp. 12, Rge. 17W
NE NE SE
Ellis County, Kansas

Commenced : 5/7/1948
Completed : 5/20/1948
Total Depth: 3710'

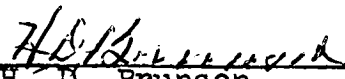
Elevation : 2107'
Initial Prod: Dry
Contractor : Brunson Drilling Co. Inc.
Tools : Rotary

Casing : 215' - 8-5/8"


<u>STRATA</u>	<u>DEPTH</u>	
Shale & shells	220	
Shale	510	TOPS: Rotary Bushings
Sand & shale	560	
Sand & shells	951	Heebner 3313
Shale & shells	1100	Dodge 3333
Shale & red bed	1285	Brown Lime 3359
Anhydrate	1325	Lansing 3369
Shale	1565	Base KC 3579
Shale & shells	1775	Conglomerate 3625
Salt & shale	1930	Arbuckle 3692
Shale & lime	2350	
Broken lime	2407	
Lime	2460	
Shale & lime	2620	
Broken lime	2695	
Lime & shale	2920	
Broken lime	3000	
Broken lime & shale	3085	
Broken lime	3190	
Lime	3352	
Lime & shale	3405	
Lime	3630	
Conglomerate	3698	
Lime	3710	
Total Depth	3710	

I hereby certify that the above is a true and correct log of said well as reflected by the daily drilling reports.

BRUNSON DRILLING COMPANY, INC.
By


H. D. Brunson Pres.

Signed and sworn to in my presence this 26th day of May, 1948, by H. D. Brunson, president of the Brunson Drilling Company, Inc., a corporation in the State of Kansas.


Notary Public

My commission expires September 10, 1951.

5-27-1948

