

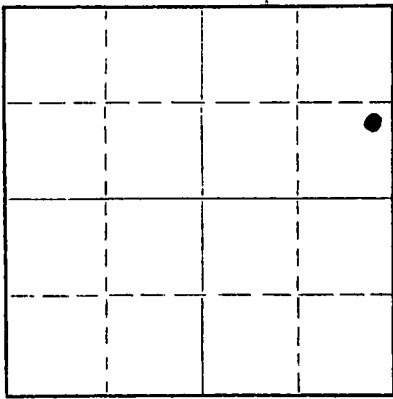
STATE OF KANSAS
STATE CORPORATION COMMISSION

15-051-00750-00-00
WELL PLUGGING RECORD

Give All Information Completely
Make Required Affidavit
Mail or Deliver Report to:
Conservation Division
State Corporation Commission
211 No. Broadway
Wichita, Kansas

Ellis County, Sec. 31 Twp. 12 Rge. 17 ~~(E)~~ (W)

NORTH



Locate well correctly on above Section Plat

Location as "NE/CNW&SW" or footage from lines Ne Se Ne
Lease Owner Artnell Company
Lease Name Karlin Well No. 1
Office Address Suite 533 Petroleum Bldg.
Character of Well (completed as Oil, Gas or Dry Hole) Dry
Date well completed 11-22-58 19
Application for plugging filed 11-22-58 19
Application for plugging approved 11-22-58 19
Plugging commenced 12 AM 11-22-58 19
Plugging completed 2 AM 11-22-58 19
Reason for abandonment of well or producing formation Dry

If a producing well is abandoned, date of last production _____ 19____
Was permission obtained from the Conservation Division or its agents before plugging was commenced? Yes

Name of Conservation Agent who supervised plugging of this well Eldon Petty, Hays, Kansas
Producing formation _____ Depth to top _____ Bottom _____ Total Depth of Well 3630 Feet
Show depth and thickness of all water, oil and gas formations.

OIL, GAS OR WATER RECORDS

CASING RECORD

FORMATION	CONTENT	FROM	TO	SIZE	PUT IN	PULLED OUT

Describe in detail the manner in which the well was plugged, indicating where the mud fluid was placed and the method or methods used in introducing it into the hole. If cement or other plugs were used, state the character of same and depth placed, from _____ feet to _____ feet for each plug set.

~~MYK16~~ Mud to 550' set bridge. Mis 20 sacks cement through
~~MYK16~~ drill pipe. Set plug at 150' mixed 15 sacks of cement.
mud to 40'. Set top plug at 40'. Mixed 10 sacks of
cement and dumped in hole.

RECEIVED
STATE CORP. COM. DIVISION
1-20-1959
JAN 20 1959

CONSERVATION DIVISION
Wichita, Kansas

(If additional description is necessary, use BACK of this sheet)

Name of Plugging Contractor Vanguard Drlg. Inc.
Address 223 Beacon Bldg. Wichita, Kansas

STATE OF Kansas, COUNTY OF Sedgwick, ss.
H. J. Groves (employee of owner) or (~~owner or operator~~) of the above-described well, being first duly sworn on oath, says: That I have knowledge of the facts, statements, and matters herein contained and the log of the above-described well as filed and that the same are true and correct. So help me God.

(Signature) H. J. Groves
223 Beacon Bldg., Wichita, Kansas
(Address)

SUBSCRIBED AND SWORN TO before me this 13 day of Jan., 19 59

My commission expires 1-24-59 Alta Mae Kelling Notary Public.

PLUGGING
FILE SEC 31 T. 12 R. 17w
BOOK PAGE 1 LINE 4

15-051-00750-00-00
KANSAS GEOLOGICAL SOCIETY
 KANSAS WELL LOG BUREAU - KANSAS WELL SAMPLE BUREAU
 KANSAS GEOLOGICAL SOCIETY BUILDING
 508 EAST MURDOCK - WICHITA, KANSAS

COMPANY **Artnell**

SEC. **31** T. **12** R. **17** W
 LOC. **Ne Se Ne**

FARM **Karlin**

NO. **1**

COUNTY **Ellis**

TOTAL DEPTH **3630**

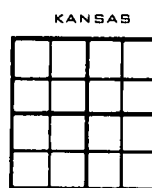
COMM. **11-14-58**

COMP. **11-22-58**

SHOT OR TREATED

CONTRACTOR **Vanguard Drlg.**

ISSUED



CASING


20	10	
15	8	257'
12	6	
13	5	

ELEVATION

PRODUCTION **D & A**

FIGURES INDICATE BOTTOM OF FORMATIONS

470 Shale & shells
 715 Gray shale & shells
 1100 Red bed & shells
 1290 Shale & shells
 1570 Shale
 1840 Shale and shells
 2025 Shale & lime
 2185 Shale & lime
 2380 Lime
 2535 Lime
 2690 Lime & shale
 2825 Shale & shells
 2915 Shale & shells
 3025 Shale & shells
 3160 Lime
 3330 Lime
 3405 Shale & lime
 3505 Lime
 3555 Lime
 3630 Lime & cong.
 T. D.



I, H. J. Groves, do hereby certify that the above and foregoing, to the best of my knowledge, is a true and correct copy.

H. J. Groves

 H. J. Groves
 Vanguard Drilling, Inc.

STATE OF KANSAS)
 SEDGWICK COUNTY) ss:

Subscribed and sworn to before me, a Notary Public, in the county and state above, this 13 day of January, 1959.

Attamae Kishling

 Notary Public

My commission expires: 1-24-59

PLUGGING			
FILE	SEC	T.	R.
	31	12	17W
BOOK	PAGE	LINE	
	1	4	