

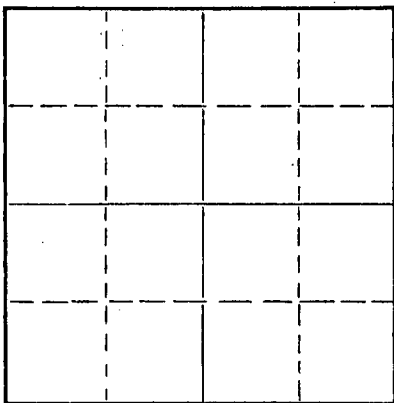
STATE OF KANSAS
STATE CORPORATION COMMISSION

15-051-01061-00-00
WELL PLUGGING RECORD

Give All Information Completely
Make Required Affidavit
Mail or Deliver Report to:
Conservation Division
State Corporation Commission
800 Bitting Building
Wichita, Kansas

County. Sec. 4 Twp. 12 Rge. (E) 19 (W)
Location as "NE/CNW%SW%" or footage from lines SW SW NW
Lease Owner Frontier Oil Company
Lease Name Merrill Well No. 1
Office Address 536 Petroleum Building, Wichita, Kansas
Character of Well (completed as Oil, Gas or Dry Hole) Dry Hole
Date well completed June 19, 19 55
Application for plugging filed _____ 19 _____
Application for plugging approved _____ 19 _____
Plugging commenced June 19, 19 55
Plugging completed June 19, 19 55
Reason for abandonment of well or producing formation Dry Hole

NORTH



Locate well correctly on above
Section Plat

If a producing well is abandoned, date of last production _____ 19 _____
Was permission obtained from the Conservation Division or its agents before plugging was commenced? Yes

Name of Conservation Agent who supervised plugging of this well Eldon Petty, Box 326, Hays, Kansas
Producing formation _____ Depth to top _____ Bottom _____ Total Depth of Well 3749 Feet
Show depth and thickness of all water, oil and gas formations.

OIL, GAS OR WATER RECORDS

CASING RECORD

FORMATION	CONTENT	FROM	TO	SIZE	PUT IN	PULLED OUT
				8 5/8"	205'	None

Describe in detail the manner in which the well was plugged, indicating where the mud fluid was placed and the method or methods used in introducing it into the hole. If cement or other plugs were used, state the character of same and depth placed, from _____ feet to _____ feet for each plug set.

Filled hole with mud to 660'. Set bottom plug @ 660' with 25 sacks cement. Filled hole with mud to 190'. Set second plug @ 190' with 15 sacks cement. Filled hole with mud to 40'. Set top plug at 40' with 10 sacks cement. Plugged with Sun Cement truck.

(If additional description is necessary, use BACK of this sheet)

Name of Plugging Contractor Rocket Drilling Company, Inc.
Address 352 North Broadway, Wichita, Kansas



STATE OF KANSAS, COUNTY OF SEDGWICK, ss.
George A. Angle (employee of owner) or (owner or operator) of the above-described well, being first duly sworn on oath, says: That I have knowledge of the facts, statements, and matters herein contained and the log of the above-described well as filed and that the same are true and correct. So help me God.


(Signature) George A. Angle
536 Petroleum Building, Wichita, Kansas (Address)

SUBSCRIBED AND SWORN to before me this 23rd day of June, 19 55

My commission expires 11-17-58.

Marian Head Notary Public.





15-051-01061-00-00

DRILLING COMPANY, INC. INCORPORATED 3-12-29 352 N. BROADWAY WICHITA, KANSAS

Frontier Oil Company
 #1 Merrill
 SW-SW NW Sec. 4-12-19W
 Ellis County, Kansas

Frontier Oil Company
 536 Petroleum Building
 Wichita 2, Kansas

Elevation: 2137 R.B.
 Spudded: June 9, 1955
 Rotary Completed: June 19, 1955
 Results: Dry and Abandoned
 Contractor: Rocket Drilling Company, Inc.

CASING RECORD

205' 8-5/8" O.D. 24# seamless casing cemented with 125 sacks cement.

DRILLERS LOG

Clay & Post Rock	0 to 50	Shale & Lime	2385
Sand & Clay	100	Broken Lime	2482
Blue Shale	574	Lime & Shale	2615
Shale & Sand	1220	Shale & Lime Streaks	2760
Shale & Shells	1490	Broken Lime	2890
Anhydrite	1535	Shale, Lime & Shells	3010
Shale & Shells	1845	Shale & Lime	3117
Shale & Lime Streaks	2035	Shale & Lime Streaks	3210
		Lime	3749 TD

STATE OF KANSAS)
) SS:
 COUNTY OF SEDGWICK)

I hereby certify that to the best of my knowledge and belief, the foregoing log is true and correct.

ROCKET DRILLING COMPANY, INC.

L. H. Myrick
 L. H. Myrick

Subscribed and sworn to before me, a Notary Public, in and for the County and State aforesaid, this 21st day of June, 1955.

Patricia Mae Blume
 Patricia Mae Blume
 Notary Public

My commission expires: March 5, 1958

