

STATE OF KANSAS  
STATE CORPORATION COMMISSION

Form CP-4

15-051-04656-00-00  
WELL PLUGGING RECORD

Give All Information Completely  
Make Required Affidavit  
Mail or Deliver Report to:  
Conservation Division  
State Corporation Commission  
212 No. Market  
Wichita, Kansas

Ellis County, Sec. 21 Twp. 12S Rge. 18W (E) (W)

Location as "NE/CNW/SW" or footage from lines SE NE SW

Lease Owner George P. Vye

Lease Name Schumacher Well No. 1

Office Address 1006 Central Building, Wichita, Kansas

Character of Well (completed as Oil, Gas or Dry Hole) D & A

Date well completed December 24, 1959 19

Application for plugging filed 19

Application for plugging approved 19

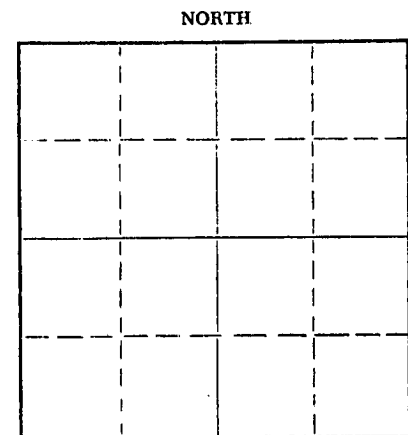
Plugging commenced December 24, 1959 19

Plugging completed December 24, 1959 19

Reason for abandonment of well or producing formation

If a producing well is abandoned, date of last production 19

Was permission obtained from the Conservation Division or its agents before plugging was commenced? Yes



Locate well correctly on above Section Plat

Name of Conservation Agent who supervised plugging of this well Eldon Petty

Producing formation \_\_\_\_\_ Depth to top \_\_\_\_\_ Bottom \_\_\_\_\_ Total Depth of Well 3730 Feet

Show depth and thickness of all water, oil and gas formations.

OIL, GAS OR WATER RECORDS

CASING RECORD

FORMATION	CONTENT	FROM	TO	SIZE	PUT IN	PULLED OUT

Describe in detail the manner in which the well was plugged, indicating where the mud fluid was placed and the method or methods used in introducing it into the hole. If cement or other plugs were used, state the character of same and depth placed, from \_\_\_\_\_ feet to \_\_\_\_\_ feet for each plug set.

8 5/8" 300' circulated with cement.  
Circulated hole with heavy mud, set cementing plug at 550', displaced 20 sacks cement through drill pipe, heavy mud to 240', set cementing plug and 15 sacks cement, heavy mud to 40', set cementing plug, 1/2 sack hulls and 10 sacks cement to bottom cellar.

(If additional description is necessary, use BACK of this sheet)

Name of Plugging Contractor Shields Drilling Company

Address Russell, Kansas

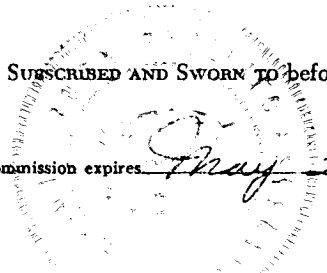
STATE OF Kansas COUNTY OF Russell, ss.

\_\_\_\_\_, (employee of owner) or (owner or operator) of the above-described well, being first duly sworn on oath, says: That I have knowledge of the facts, statements, and matters herein contained and the log of the above-described well as filed and that the same are true and correct. So help me God.

(Signature) Richard L. Shields, Pres.  
Russell, Kansas  
(Address)

SUBSCRIBED AND SWORN to before me this 3rd day of March, 1966

My commission expires May 26, 1967 Notary Public.



WELL LOG BUREAU—KANSAS GEOLOGICAL SOCIETY  
508 East Murdock, Wichita, Kansas

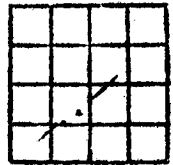
COPY

Company- GEORGE P. VYE  
Farm- Schumacher No. 1

SEC. 21 T. 12 R. 18W  
SE NE SW

Total Depth. 3730'  
Comm. 12-14-59 Comp. 12-24-59  
Shot or Treated.  
Contractor. Shields Drlg. Co.  
Issued. 4-2-60

County Ellis  
KANSAS



8 5/8" CASING:  
305'

Elevation. 2142 DF

Production. Dry

Figures Indicate Bottom of Formations.

shale, sand, shells	300
shale	345
shale, shells, sand	1145
shale, shells	1425
shale	1428
anhydrite	1460
shale	1730
shale, lime shells	2015
brk lime	2155
shale, lime	2300
lime, shale	2370
brk lime	2465
lime, shale	2875
shale, lime	3010
lime, shale	3255
lime	3325
lime, shale	3410
lime	3510
lime, chert	3565
lime	3665
lime, shale	3730
Total Depth	

TOPS: Geological	
Anhydrite	1428
Topeka	3130
Heebner Shale	3375
Toronto	3396
Douglas	3412
Lansing	3420
Arbuckle Dolomite	3700

RECEIVED  
STATE GEOLOGICAL COMMISSION

2-22-1966  
FEB 22 1966

WICHITA, KANSAS