


Give All Information Completely
Make Required Affidavit
Mail or Deliver Report to:
Conservation Division
State Corporation Commission
212 North Market, Insurance Bldg.
Wichita, Kansas

WELL PLUGGING RECORD



Rooks County, Sec. 13 Twp. 10 Rge. 20 (E) (X)
Location as "NE/CNW/SW" or footage from lines NW SW SW
Lease Owner T. O. Miller
Lease Name Miller S. Inter SWD Well No. 1
Office Address Box 124 Ellis, Kansas 67637
Character of Well (completed as Oil, Gas or Dry Hole) SWD
Date well completed 11-29-55 19
Application for plugging filed Yes 19
Application for plugging approved Yes 19
Plugging commenced 10-11-75 19
Plugging completed 10-11-75 19
Reason for abandonment of well or producing formation Lease Abandoned

If a producing well is abandoned, date of last production 19
Was permission obtained from the Conservation Division or its agents before plugging was commenced? Yes

Name of Conservation Agent who supervised plugging of this well Fred Massey
Producing formation _____ Depth to top _____ Bottom _____ Total Depth of Well 4242 Feet
Show depth and thickness of all water, oil and gas formations.


OIL, GAS OR WATER RECORDS

CASING RECORD

FORMATION	CONTENT	FROM	TO	SIZE	PUT IN	PULLED OUT
				8 1/2	2030cc	NONE
				5 1/2	4242cc	NONE

Describe in detail the manner in which the well was plugged, indicating where the mud fluid was placed and the method or methods used in introducing it into the hole. If cement or other plugs were used, state the character of same and depth placed, from _____ feet to _____ feet for each plug set.

Cemented 5 1/2" eq w/ pump truck 1200' to base of bellows
- w/ 150' of common cement.




RECEIVED
STATE CORPORATION COMMISSION
10-28-75
OCT 28 1975
CONSERVATION DIVISION
Wichita, Kansas

(If additional description is necessary, use BACK of this sheet)
Name of Plugging Contractor Co. owned by Sun Cementing Co
Address Hays, Ks 67601

STATE OF Kansas, COUNTY OF Rooks, ss.
Orville Clark (employee of owner) or (owner/operator) of the above-described well, being first duly sworn on oath, says: That I have knowledge of the facts, statements, and matters herein contained and the log of the above-described well as filed and that the same are true and correct. So help me God.

(Signature) Orville Clark
Box 144 Palsco Kansas.
(Address)

SUBSCRIBED AND SWORN to before me this 20th day of October, 1975
October 10, 1977
Kathleen M. Kirkpatrick
Notary Public.



15-163-04092-0000b

MILLER-SUTOR SALT WATER DISPOSAL WELL- NW SW SW/4 Sec. 13-10-20 Rocks
County, Kansas

Contractor - Virginia Drlg. Co Inc.
Commenced - November 22, 1955
Completed - November 29, 1955
Total Depth - 4242

5 1/2" casing set at 3900 ft.

FORMATION ----- DEPTH -----

Cement	0- 310
Wash out hole	310-3770
Lime	3770-3945
Lime-sand	3945-4002
Lime-chert	4002-4040
Lime-sand	4040-4235
Shale	4235-4242 T. D.

RECORDED
STATE DEPARTMENT OF COMMISSIONERS

OCT 14 1955

CONSULTING ENGINEER
Wichita, Kansas

Murlee Hawkins

Murlee Hawkins

Subscribed and sworn to before me, a Notary Public,
this 7th day of December, 1955.

Inez M. Underwood

Notary Public - Inez M. Underwood

My commission expires: March 15, 1958.

Patricia M. ...
...