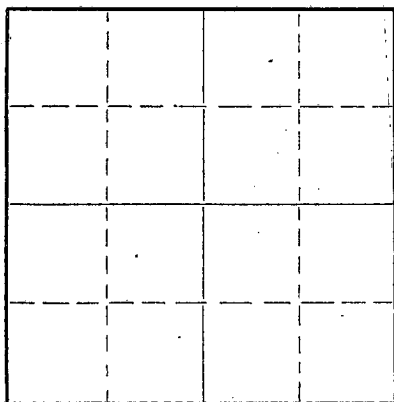


WELL PLUGGING RECORD

Give All Information Completely  
Make Required Affidavit  
Mail or Deliver Report to:  
Conservation Division  
State Corporation Commission  
800 Bittling Building  
Wichita, Kansas

NORTH



Locate well correctly on above  
Section Plat

Rooks \_\_\_\_\_ County. Sec. 13 Twp. 10 Rge. 20 (E) W. (W)  
Location as "NE/CNW $\frac{1}{4}$ SW $\frac{1}{4}$ " or footage from lines \_\_\_\_\_  
Lease Owner Glenn R. Nye et al  
Lease Name Sutor Well No. 2  
Office Address Box 165, Hays, Kansas  
Character of Well (completed as Oil, Gas or Dry Hole) Dry Hole  
Date well completed June 21 19 50  
Application for plugging filed June 21 19 50  
Application for plugging approved June 21 19 50  
Plugging commenced June 21 19 50  
Plugging completed June 21 19 50  
Reason for abandonment of well or producing formation Dry Hole

If a producing well is abandoned, date of last production \_\_\_\_\_ 19 \_\_\_\_  
Was permission obtained from the Conservation Division or its agents before plugging was commenced? Eldon Petty, Hays, Kansas

Name of Conservation Agent who supervised plugging of this well Eldon Petty  
Producing formation None Depth to top \_\_\_\_\_ Bottom \_\_\_\_\_ Total Depth of Well 3768 Feet  
Show depth and thickness of all water, oil and gas formations.

OIL, GAS OR WATER RECORDS

CASING RECORD

Formation	Content	From	To	Size	Put In	Pulled Out
				8 5/8"	290'	None

Describe in detail the manner in which the well was plugged, indicating where the mud fluid was placed and the method or methods used in introducing it into the hole. If cement or other plugs were used, state the character of same and depth placed, from \_\_\_\_\_ feet to \_\_\_\_\_ feet for each plug set.



Filled hole with mud up to 290 feet from top of hole, set plug and mixed and dumped 15 sacks of cement through drill pipe, filled hole with mud to within 30 feet of top, set plug in 8 5/8" casing and filled with cement to top of hole.

6-30-50  
JUN 30 1950

(If additional description is necessary, use BACK of this sheet)  
Correspondence regarding this well should be addressed to Glenn R. Nye Drilling Company  
Address Box 165, Hays, Kansas

STATE OF Kansas, COUNTY OF Ellis, ss.  
Glenn R. Nye (employee of owner) or (owner or operator) of the above-described well,  
being first duly sworn on oath, says: That I have knowledge of the facts, statements, and matters herein contained and the log of the above-described well as filed and that the same are true and correct. So help me God.

(Signature) Glenn R. Nye  
Box 165 Hays Kan.  
(Address)  
Subscribed and sworn to before me this 27 day of June, 19 50  
John L. Spiess  
Notary Public.



Company: Glenn R. Nye et al  
Contractor: Glenn R. Nye Drilling Company  
Commenced: June 9, 1950  
Completed: June 21, 1950

Farm: Sutor No. #2  
Location: SE SE 13 - 10 - 20 W  
NWSE SW Rooks County  
Casing Record: 8 5/8" set at 290'

(Figures below indicate bottoms)

sand	90
sand & gravel	269
shale & shells	288
blue shale	450
hard sandy shale	700
shale & sand streaks	800
sand	840
shale & sand	1025
shale & shells	1105
sand	1300
shale & shells	1575
shale & shells	1617
anhydrite	1652
shale & shells	1785
shale & shells	1995
salt & shale	2075
shale & shells	2210
shale & lime	2330
shale & lime	2420
lime & shale	2465
lime & shale	2500
lime	2535
lime & shale	2565
lime & shale	2655
lime & shale	2740
lime & shale	2770
shale & lime	2845
lime & shale	2905
lime & shale	2965
shale & lime	3040
shale & lime	3110
shale & lime	3210
shale & lime	3245
lime & shale	3280
lime & shale	3350
lime & shale	3415 Top Heibner 3416
lime & shale	3470 Top K C Lime 3456
lime	3505
lime	3540
lime	3595
lime	3640
lime	3685
lime	3720
conglomerate	3755
Simpson	3763
Arbuckle	3768 T. D.

I hereby certify that this is a true and correct log of the above described well as shown by the drilling reports.

Glenn R. Nye Drilling Company

by *Glenn R. Nye*

State of Kansas )  
                          ) SS  
Ellis County        )

Subscribed and sworn to before me, a Notary Public, in and for said County and State this 27 day of June, 1950.

*John L. Spiess*  
Notary Public

My Commission Expires, May 9, 1953

**PLUGGING**  
FILE SEC-13 T-10 R-20W  
BOOK PAGE-13 LINE-9