


Give All Information Completely
Make Required Affidavit
Mail or Deliver Report to:
Conservation Division
State Corporation Commission
211 No. Broadway
Wichita, Kansas

15-051-20309-00-00
WELL PLUGGING RECORD

NORTH



Locate well correctly on above
Section Plat

Ellis County. Sec. 4 Twp. 12S Rge. 18 (W)
Location as "NE/CNW/SW" or footage from lines SW NW NE
Lease Owner Chief Drilling Co., Inc.
Lease Name BOWYER Well No. 1
Office Address Box 797 - Great Bend, Kansas 67530
Character of Well (completed as Oil, Gas or Dry Hole) Dry Hole
Date well completed 9/5 19 68
Application for plugging filed 9/5 19 68
Application for plugging approved 9/5 19 68
Plugging commenced 9/5 19 68
Plugging completed 9/5 19 68
Reason for abandonment of well or producing formation Dry Hole

If a producing well is abandoned, date of last production 19
Was permission obtained from the Conservation Division or its agents before plugging was commenced? Yes

Name of Conservation Agent who supervised plugging of this well
Producing formation Depth to top Bottom Total Depth of Well 3360 Feet
Show depth and thickness of all water, oil and gas formations.

OIL, GAS OR WATER RECORDS

CASING RECORD

FORMATION	CONTENT	FROM	TO	SIZE	PUT IN	PULLED OUT
		0	203'	8-5/8"	203	None

Describe in detail the manner in which the well was plugged, indicating where the mud fluid was placed and the method or methods used in introducing it into the hole. If cement or other plugs were used, state the character of same and depth placed, from feet to feet for each plug set.

Wooden plug set @ 660'
Mixed 70 sacks cement through drill pipe
Wooden plug set @ 210'
Mixed 20 sacks cement through drill pipe
Wooden plug set @ 40'
Mixed 10 sacks cement through drill pipe

RECEIVED
STATE CORPORATION COMMISSION
SEP 10 1968
CONSERVATION DIVISION
Wichita, Kansas

(If additional description is necessary, use BACK of this sheet)


Name of Plugging Contractor Chief Drilling Co., Inc.
Address Box 797 - Great Bend, Kansas 67530

STATE OF KANSAS, COUNTY OF BARTON, ss.
Jim Robinson

(employee of owner) or (owner or operator) of the above-described well, being first duly sworn on oath, says: That I have knowledge of the facts, statements, and matters herein contained and the log of the above-described well as filed and that the same are true and correct. So help me God.

(Signature) Jim Robinson
Box 797 - Great Bend, Kansas 67530
(Address)

Subscribed and sworn to before me this 5th day of September 1968



Carmen R. Cook
Carmen R. Cook, Notary Public.

15-051-20309-00-00

WELL LOG

RECEIVED
STATE CORPORATION COMMISSION
9-10-1968
SEP 10 1968
CONSERVATION DIVISION
Wichita, Kansas

Chief Drilling Co., Inc.
Box 797
Great Bend, Kansas 67530

BOWYER #1
SW NW NE Sec. 4-12S-18W
Ellis County, Kansas

Contractor: Chief Drilling Co., Inc.

Commenced: 8-30-68
Completed: 9-5-68

Casing Record: 8-5/8" set @ 203' w/150 sacks 60/50 Pozmix, 2% Gel.

DRY & ABANDONED

<u>FORMATION</u>	<u>FROM</u>	<u>TO</u>	<u>ELEVATION</u>	
Rock	0	30	2097 Gr.	
Post Rock & Clay	30	70	2099 D.F.	
Shale	70	500	2102 K.B.	
Sand, Shale & Red Bed	500	1394	<u>FORMATION TOPS</u>	
Anhydrite	1394	1436	<u>SAMPLE</u>	<u>LOG</u>
Shale & Shells	1436	1725	Anhydrite	1405
Shale	1725	2050	Topeka	3109 3107 -1005
Shale & Lime	2050	3145	Heebner	3339 3338 -1236
Lime	3145	3260	Total Depth	3360 3357 -1255
Lime & Shale	3260	3360		
Total Depth	3360			

STATE OF KANSAS, COUNTY OF BARTON) SS


I hereby certify that the above is a true and correct copy of the Driller's Log of the well drilled in the SW NW NE of Section 4-12S-18W, Ellis County, Kansas, to the best of my knowledge and belief.

CHIEF DRILLING CO., INC.

Thomas G. Wesselowski
Thomas G. Wesselowski

Subscribed and sworn to before me this 7th day of September, 1968.

Carmen R. Cook
Carmen R. Cook, Notary Public



commission expires: Dec. 12, 1970