

STATE OF KANSAS  
STATE CORPORATION COMMISSION

Form CP-4

Give All Information Completely  
Make Required Affidavit  
Mail or Deliver Report to:  
Conservation Division  
State Corporation Commission  
212 No. Market  
Wichita, Kansas

15-051-20789-00-00  
WELL PLUGGING RECORD

Ellis County, Sec. 4 Twp. 12S Rge. 18 (E) W (W)

Location as "NE/CNW/SW" or footage from lines NE NE SE

Lease Owner Vincent Oil Corp.

Lease Name Johnson Well No. 1

Office Address 719 Union Center, Wichita, Kansas 67202

Character of Well (completed as Oil, Gas or Dry Hole) Dry Hole

Date well completed 12-14 19 71

Application for plugging filed 12-14 19 71

Application for plugging approved 12-14 19 71

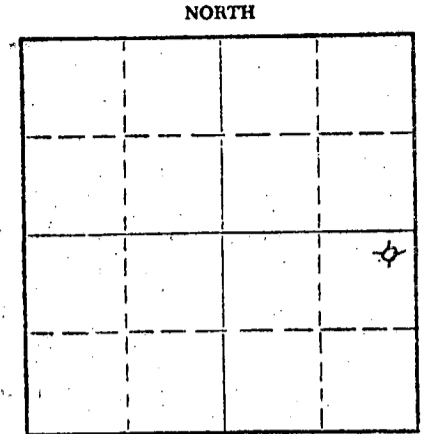
Plugging commenced 12-14 19 71

Plugging completed 12-14 19 71

Reason for abandonment of well or producing formation D & A

If a producing well is abandoned, date of last production 19

Was permission obtained from the Conservation Division or its agents before plugging was commenced? Yes



Locate well correctly on above Section Plat

Name of Conservation Agent who supervised plugging of this well Leo Massey, Hays, Kansas

Producing formation Depth to top Bottom Total Depth of Well 3730 Feet

Show depth and thickness of all water, oil and gas formations.

OIL, GAS OR WATER RECORDS CASING RECORD

FORMATION	CONTENT	FROM	TO	SIZE	PUT IN	PULLED OUT

Describe in detail the manner in which the well was plugged, indicating where the mud fluid was placed and the method or methods used in introducing it into the hole. If cement or other plugs were used, state the character of same and depth placed, from feet to feet for each plug set.

660' w/70 sx  
210' w/20 sx  
40' w/10 sx


RECEIVED  
STATE CORPORATION COMMISSION  
12-23-1971  
DEC 23 1971  
CONSERVATION DIVISION  
Wichita, Kansas

(If additional description is necessary, use BACK of this sheet)  
Name of Plugging Contractor Murfin Drilling Company  
Address 617 Union Center, Wichita, Kansas 67202

STATE OF KANSAS, COUNTY OF SEDGWICK, ss.  
James R. Daniels (employee of owner) or (owner or operator) of the above-described well, being first duly sworn on oath, says: That I have knowledge of the facts, statements, and matters herein contained and the log of the above-described well as filed and that the same are true and correct. So help me God.

(Signature) *James R. Daniels*  
617 Union Center, Wichita, Kansas 67202  
(Address)

Subscribed and sworn to before me this 21st day of December, 1971  
February 7, 1975  
Wilma V. Brokes Notary Public.




# WELL LOG

COMPANY Vincent Oil Corp.  
 FARM Johnson NO. 1  
 RIG. NO. 15  
 TOTAL DEPTH 3730'  
 COMM. 12-8-71 COMP. 12-14-71  
 CONTRACTOR Murfin Drilling Co.

SEC. 4 T. 12S R. 18W  
 LOC. NE NE SE

Ellis

COUNTY KANSAS



CASING  
 20 10  
 15 8 5/8" @ 199' w/150 sx  
 12 6  
 13 5

ELEVATION 2148 GL  
 2153 KB

PRODUCTION D & A

FIGURES INDICATE BOTTOM OF FORMATIONS


165 Sand - Shale  
 1355 Shale  
 1443 Shale - Redbed  
 1480 Anhydrite  
 2160 Shale  
 3130 Lime & Shale  
 3185 Topeka Lime  
 3730 Lime

RECEIVED  
 STATE CORPORATION COMMISSION  
 12-23-1971  
 CONSERVATION DIVISION  
 Wichita, Kansas

State of KANSAS  
 County of SEDGWICK } ss:

I, James R. Daniels of the Murfin Drilling Company

upon oath state that the above and foregoing is a true and correct copy of the log of the Johnson #1 well.



Subscribed and sworn to before me this 21st day of December 19 71

James R. Daniels

My Commission Expires: February 7, 1975

Wilma V. Brokes  
 NOTARY PUBLIC