


STATE OF KANSAS
STATE CORPORATION COMMISSION

15-051-22406-00-00
WELL PLUGGING RECORD

Give All Information Completely
Make Required Affidavit
Mail or Deliver Report to
Conservation Division
State Corporation Comm.
245 North Water
Wichita, KS 67202

Ellis County. Sec. 5 Twp. 12S Rge. 18W E/W
Location as "NE/CNW $\frac{1}{2}$ SW $\frac{1}{4}$ " or footage from lines



Locate well correctly on above
Section Plat

SE NE NW
Lease Owner Raymond Oil Company
Lease Name Johnson Well No. 1
Office Address One Main Place, Suite 900, Wichita, KS 67202
Character of Well (Completed as Oil, Gas or Dry Hole)
Dry Hole

Date Well completed 5-18-81 19
Application for plugging filed 5-18-81 19
Application for plugging approved 5-18-81 19
Plugging commenced 5-18-81 19
Plugging completed 5-18-81 19

Reason for abandonment of well or producing formation
Dry Hole
If a producing well is abandoned, date of last production 19.

Was permission obtained from the Conservation Division or its agents before plugging was commenced? Yes

Name of Conservation Agent who supervised plugging of this well Marion Schmidt, Hays, KS
Producing formation _____ Depth to top _____ Bottom _____ Total Depth of Well 3635'
Show depth and thickness of all water, oil and gas formations.

OIL, GAS OR WATER RECORDS

CASING RECORD

FORMATION	CONTENT	FROM	TO	SIZE	PUT IN	PULLED OUT
				8-5/8	246	

Describe in detail the manner in which the well was plugged, indicating where the mud fluid was placed and the method or methods used in introducing it into the hold. If cement or other plugs were used, state the character of same and depth placed, from _____ feet to _____ feet for each plug set.

- 1st Plug @ 800' w/65 sx
- 2nd plug @ 270' w/30 sx
- 3rd plug @ 40' w/10 sx
- 5 sx in the Rat Hole

RECEIVED
STATE CORPORATION COMMISSION
6-9-1981
JUN - 9 1981

(If additional description is necessary, use BACK of this sheet)

Name of Plugging Contractor Murfin Drilling Company

CONSERVATION DIVISION
Wichita, Kansas

STATE OF KANSAS COUNTY OF SEDGWICK, ss.
David L. Murfin, Drlg. Mgr. (employee of owner) or (owner or operator)
of the above-described well, being first duly sworn on oath, says: That I have knowledge of the facts, statements, and matters herein contained and the log of the above-described well as filed and that the same are true and correct. So help me God.

RAMONA GUNN
STATE NOTARY PUBLIC
Sedgwick county, Kansas
My Appt. Exp. _____

(Signature) *David L. Murfin*
David L. Murfin, 617 Union Center Bldg., Wichita, KS
(Address)

SUBSCRIBED AND SWORN TO before me this 5th day of June, 1981 67202

My commission expires Jan. 25, 1984

Ramona Gunn Notary Public.


15-051-22406-00-00

WELL LOG

COMPANY Francis M. Raymond
 FARM Johnson NO. 1
 RIG. NO. 15
 TOTAL DEPTH 3635'
 COMM. 5-12-81 COMP. 5-18-81
 CONTRACTOR Murfin Drilling Company

SEC. 5 T. 12S R. 18W
 LOC. SE NE NW

COUNTY Ellis
 KANSAS



CASING
 20 10
 15 8 -5/8" @ 246'
 12 6
 13 5

ELEVATION 2099 GR

PRODUCTION

FIGURES INDICATE BOTTOM OF FORMATIONS


Top dirt, post rock & shale	246
Shale & Sand	1615
Shale	2012
Shale & Lime	3455
Lime	3635

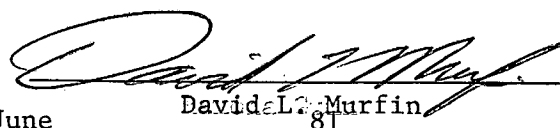
RECEIVED
 STATE CORPORATION COMMISSION
 6-9-1981
 JUN - 9 1981

CONSERVATION DIVISION
 Wichita, Kansas

State of KANSAS
 County of SEDGWICK ss:

I, David L. Murfin, Drlg. Mgr. of the Murfin Drilling Company
 upon oath state that the above and foregoing is a true and correct copy of the log of the Johnson #1 well.

 RAMONA GUNN
 STATE NOTARY PUBLIC
 Sedgwick county, Kansas
 My Appt. Exp. 5th


 David L. Murfin
 19 81

Subscribed and sworn to before me this _____ day of _____
 My Commission Expires: Jan. 25, 1984


 Ramona Gunn NOTARY PUBLIC

KANSAS

15-051-22406-00-00

WELL COMPLETION REPORT AND DRILLER'S LOG

API No. 15 — 051 — 22,406
County Number

S. 5 T. 12S R. 18 E/W
Loc. SE NE NW
County Ellis

Operator Francis M. Raymond

Address One Main Place - Suite 900 - Wichita, KS 67202

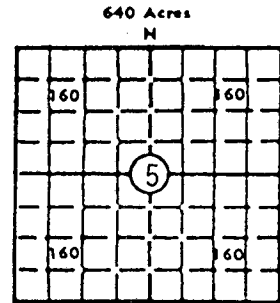
Well No. 1 Lease Name Johnson

Footage Location 990 feet from (N) line 330 feet from (E) line

Principal Contractor Geologist
Murfin Drilling Co. Chas. R. Schmaltz

Spud Date Date Completed Total Depth P.B.T.D.
5-11-81 5-17-81 3635' RTD

Directional Deviation Oil and/or Gas Purchaser



Locate well correctly
Elev.: Gr. 2102'
DF KB 2107'

CASING RECORD

Report of all strings set— surface, intermediate, production, etc.

Purpose of string	Size hole drilled	Size casing set (in O.D.)	Weight lbs/ft.	Setting depth	Type cement	Sacks	Type and percent additives
Surface	12 1/4"	8 5/8"	#24	246'	Quickset	150	

LINER RECORD

PERFORATION RECORD

Top, ft.	Bottom, ft.	Sacks cement	Shots per. ft.	Size & type	Depth interval

Size	Setting depth	Pecker set at

ACID, FRACTURE, SHOT, CEMENT SQUEEZE RECORD

Amount and kind of material used	Depth interval treated

RECEIVED
STATE CORPORATION COMMISSION
6-18-1981
JUN 18 1981

INITIAL PRODUCTION

CONSERVATION DIVISION
Wichita, Kansas

Date of first production	Producing method (flowing, pumping, gas lift, etc.)			
RATE OF PRODUCTION PER 24 HOURS	Oil bbls.	Gas MCF	Water bbls.	Gas-oil ratio CFPB
Disposition of gas (vented, used on lease or sold)			Producing interval(s)	

INSTRUCTIONS: As provided in KCC Rule 82-2-125, within 90 days after completion of a well, one completed copy of this Drillers Log shall be transmitted to the State Geological Survey of Kansas, 4150 Monroe Street, Wichita, Kansas 67209. Copies of this form are available from the Conservation Division, State Corporation Commission, 245 No. Water, Wichita, Kansas 67202. Phone AC 316-522-2206. If confidential custody is desired, please note Rule 82-2-125. Drillers Logs will be on an open file in the Oil and Gas Division, State Geological Survey of Kansas, Lawrence, Kansas 66044.

ve: State Corp

Operator Francis M. Raymond		DESIGNATE TYPE OF COMP.: OIL, GAS, DRY HOLE, SWDW, ETC.:
Well No. 1	Lease Name Johnson	Dry hole
S 5 T12S R 18 ^E / _W		

WELL LOG

Show all important zones of porosity and contents thereof; cored intervals, and all drill-stem tests, including depth interval tested, cushion used, time tool open, flowing and shut-in pressures, and recoveries.

SHOW GEOLOGICAL MARKERS, LOGS RUN, OR OTHER DESCRIPTIVE INFORMATION.

FORMATION DESCRIPTION, CONTENTS, ETC.	TOP	BOTTOM	NAME	DEPTH
DST #1 45-60-45-60 Rec. 80' mud FP 55-55 63-79 SIP 472-338 BHT 101 degrees	3339	3455	SAMPLE TOPS	
			Heebner	3345
			Lansing	3391
			BKC	3623
DST #2 30-30-30-30 Rec. 130' mud FP 71-71 86-102 SIP 527 - 314 BHT 106 degrees	3525	3635	RTD	3635
			No Elec. Log run	

USE ADDITIONAL SHEETS, IF NECESSARY, TO COMPLETE WELL RECORD.

Date Received	<p align="center">RAYMOND OIL COMPANY, INC.</p> <p align="center"><i>Wm M Raymond</i> Signature</p> <p align="center">Wm. M. Raymond President</p> <p align="center">Title</p> <p align="center">June 15, 1981 Date</p>
---------------	---