

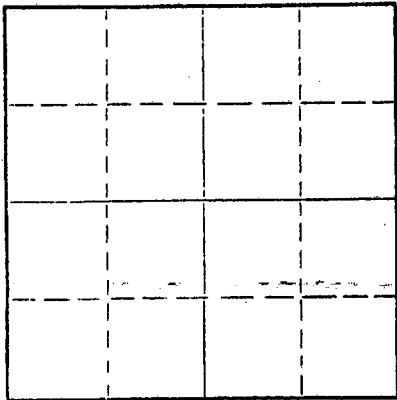
STATE OF KANSAS  
STATE CORPORATION COMMISSION

Form CP-4

15-051-20599-00-00  
WELL PLUGGING RECORD

Give All Information Completely  
Make Required Affidavit  
Mail or Deliver Report to:  
Conservation Division  
State Corporation Commission  
212 No. Market  
Wichita, Kansas 67202

NORTH



Locate well correctly on above  
Section Plat

Ellis County, Sec. 6 Twp. 12S Rge. (E) 18 (W)  
Location as "NE/CNWxSWx" or footage from lines C SW NE NE  
Lease Owner Hummon Oil, Inc.  
Lease Name Knoll Well No. 1  
Office Address 821 Union National Bldg., Wichita, Kansas  
Character of Well (completed as Oil, Gas or Dry Hole) Dry Hole  
Date well completed March 15 19 70  
Application for plugging filed Verbal Approval  
Application for plugging approved Verbal Approval  
Plugging commenced March 15 1970  
Plugging completed March 15 1970  
Reason for abandonment of well or producing formation \_\_\_\_\_

If a producing well is abandoned, date of last production \_\_\_\_\_ 19\_\_\_\_  
Was permission obtained from the Conservation Division or its agents before plugging was commenced? Yes

Name of Conservation Agent who supervised plugging of this well Leo F. Massey  
Producing formation \_\_\_\_\_ Depth to top \_\_\_\_\_ Bottom \_\_\_\_\_ Total Depth of Well \_\_\_\_\_ Feet  
Show depth and thickness of all water, oil and gas formations.

OIL, GAS OR WATER RECORDS

CASING RECORD

FORMATION	CONTENT	FROM	TO	SIZE	PUT IN	PULLED OUT
					None	

Describe in detail the manner in which the well was plugged, indicating where the mud fluid was placed and the method or methods used in introducing it into the hole. - If cement or other plugs were used, state the character of same and depth placed, from \_\_\_\_\_ feet to \_\_\_\_\_ feet for each plug set.

Filled hole with heavy rotary mud from 1,496 feet (rotary total depth) to 900 feet. Circulated 350 sacks cement by Allied Cementing Co., Inc. pump truck from 900 feet to surface, 2 sacks cement in rathole.

RECEIVED  
STATE CORPORATION COMMISSION  
MAR 25 1970  
CONSERVATION DIVISION  
Wichita, Kansas

(If additional description is necessary, use BACK of this sheet)  
Name of Plugging Contractor H030, Inc.  
Address 200 N. Main St., Wichita, Kansas 67202

STATE OF KANSAS, COUNTY OF SEDGWICK, ss.  
Arlo B. Romer (employee of owner) or (owner or operator) of the above-described


well, being first duly sworn on oath, says: That I have knowledge of the facts, statements, and matters herein contained and the log of the above-described well as filed and that the same are true and correct. So help me God.

(Signature) Arlo B. Romer  
200 N. Main St., Wichita, Kansas 67202  
(Address)

SWORN TO before me this 24th day of March, 1970

April 21, 1971

Martha Hartpence  
Notary Public.



15-051-20599-00-00  
**KANSAS GEOLOGICAL SOCIETY**  
 KANSAS WELL LOG BUREAU - KANSAS WELL SAMPLE BUREAU  
 KANSAS GEOLOGICAL SOCIETY BUILDING  
 508 EAST MURDOCK - WICHITA, KANSAS

COMPANY Hummon Oil, Inc.

SEC. 6 T. 12S R. 18W  
 LOC. C SW NE NE

FARM Knoll

NO. 1

TOTAL DEPTH 1,496'

COUNTY Ellis

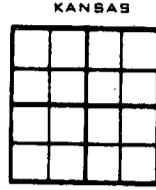
COMM. March 14, 1970

COMP. March 15, 1970

SHOT OR TREATED

CONTRACTOR H-30, Inc.

ISSUED



CASING

20	10	
15	8	None
12	6	
13	5	

ELEVATION 2,124 KB

PRODUCTION

FIGURES INDICATE BOTTOM OF FORMATIONS

Post Rock & Shale	40
Shale	910
Sand	1110
Red Bed & Shale	1190
Shale	1443
Anhydrite	1482
Shale	1496
Rotary Total Depth	1496

ELECTRIC LOG TOPS:

Anhydrite	1450 + 674
Base Anhydrite	1482 + 642
Log T.D.	1496 + 628
Rotary T.D.	1496 + 628

I hereby certify the above and foregoing to be a true and correct log of the above described well as shown by the drilling reports.

H-30, INC.


*Arlo B. Romer*  
 Arlo B. Romer

STATE OF KANSAS }  
 COUNTY OF SEDGWICK } SS:

Subscribed and Sworn to before me a Notary Public in and for county and state this 24th day of March, 1970.

*Martha Hartpence*  
 Martha Hartpence - Notary Public

My Commission Expires:  
 April 21, 1971



RECEIVED  
 STATE CORPORATION COMMISSION  
 MAR 25 1970  
 CONSERVATION DIVISION  
 Wichita, Kansas