


15-051-20088-0000

STATE OF KANSAS
STATE CORPORATION COMMISSION
CONSERVATION DIVISION
P. O. BOX 17027
WICHITA, KANSAS 67217

FORM CP-4

WELL PLUGGING RECORD



Locate well correctly on above Section Plat

Ellis County. Sec. 7 Twp. 12 Rge. 18 (E) (W) X
Location as "NE/CNW/SW" or footage from lines CS/2/NE/NW
Lease Owner Woodman-Iannitti Drilling Company
Lease Name Stackhouse Well No. 3
Office Address P. O. Box 308, Great Bend, Kansas 67530
Character of Well (completed as Oil, Gas or Dry Hole)
Date well completed 19
Application for plugging filed April 16 1976
Application for plugging approved 19
Plugging commenced April 9 1976
Plugging completed May 4 1976
Reason for abandonment of well or producing formation Depleted

If a producing well is abandoned, date of last production 19
Was permission obtained from the Conservation Division or its agents before plugging was commenced? yes

Name of Conservation Agent who supervised plugging of this well Leo Massey
Producing formation Depth to top Bottom Total Depth of Well 3745 Feet
Show depth and thickness of all water, oil and gas formations.

OIL, GAS OR WATER RECORDS

CASING RECORD

FORMATION	CONTENT	FROM	TO	SIZE	PUT IN	PULLED OUT
				8 5/8"	185'	none
				5 1/2"	3742'	2,845.45'

Describe in detail the manner in which the well was plugged, indicating where the mud fluid was placed and the method or methods used in introducing it into the hole. If cement or other plugs were used, state the character of same and depth placed, from feet to feet for each plug set.

Plugged bottom back to 3350' with sand and 5 sacks cement.
Shot pipe @ 2840'. Sun Cementing spotted 70 bbls. oil.
Pulled a total of 89 joints of 5 1/2" casing.
Plugged well with 3 sacks hulls, 28 sacks gel and 120 sacks 50/50 Pozmix with 6% added gel.

STATE CORPORATION COMMISSION
5-7-1976
MAY 07 1976

CONSERVATION DIVISION
Wichita, Kansas

(If additional description is necessary, use BACK of this sheet)
Name of Plugging Contractor Rockhold Engineering, Inc.
Address Box 698, Great Bend, Kansas 67530

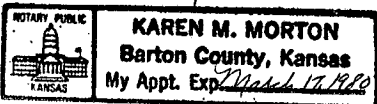
STATE OF Kansas COUNTY OF Barton ss.

James W. Rockhold (employee of owner) or (owner or operator) of the above-described well, being first duly sworn on oath, says: That I have knowledge of the facts, statements, and matters herein contained and the log of the above-described well as filed and that the same are true and correct. So help me God.

(Signature) James W. Rockhold
Box 698, Great Bend, Kansas 67530
(Address)

RECORDED AND SWORN TO before me this 6th day of May 1976

My commission expires March 17, 1980
Karen M. Morton Notary Public.



Rec'd
5-7-76

15-051-20088-00-00

KANSAS GEOLOGICAL SOCIETY
KANSAS WELL LOG BUREAU - KANSAS WELL SAMPLE BUREAU
KANSAS GEOLOGICAL SOCIETY BUILDING
508 EAST MURDOCK - WICHITA, KANSAS

COMPANY Woodman & Iannitti Drilling Company

SEC. 7 T. 12 R. 18


FARM Stackhouse NO. 3

LOC. C S/2 NE NW

TOTAL DEPTH 3745
COMM. July 7, 1967 COMP. July 16, 1967
SHOT OR TREATED
CONTRACTOR Woodman & Iannitti Drilling Company
ISSUED

COUNTY Ellis

KANSAS



CASING
20 10
15 8 185' w/140 sx
12 6
13 5 3742' w/125 sx

ELEVATION 2161 K.B.

PRODUCTION

FIGURES INDICATE BOTTOM OF FORMATIONS

- 20 Clay
- 40 Sand
- 150 Post Rock & Clay
- 185 Shale
- 650 Shale
- 730 Shale & Sand
- 915 Shale & Sand
- 1150 Sand
- 1468 Red Bed
- 1475 Chalk
- 1512 Anhy
- 1520 Shale
- 2040 Shale & Shells
- 2200 Lime & Shale
- 2435 Lime & Shale
- 2540 Lime
- 2670 Lime
- 2780 Lime
- 2940 Lime
- 3065 Lime
- 3180 Shale & Lime
- 3245 Lime
- 3320 Lime
- 3380 Lime
- 3440 Lime
- 3485 Lime
- 3503 Lime
- 3535 Lime
- 3585 Lime
- 3629 Lime
- 3630 Lime
- 3705 Lime
- 3745 Lime

RECEIVED
STATE CORPORATION COMMISSION
4-19-1976
APR 19 1976
CONSERVATION DIVISION
Wichita, Kansas

I certify the above to be a true and correct copy of the driller's log and the geological tops to the best of my knowledge and belief.

Woodman & Iannitti Drilling Co.

K. T. Woodman
K. T. Woodman

APR 1 1976