


STATE OF KANSAS
STATE CORPORATION COMMISSION

Give All Information Completely
Make Required Affidavit
Mail or Deliver Report to:
Conservation Division
State Corporation Commission
800 Bitting Building
Wichita, Kansas

15-051-04186-00-00
WELL PLUGGING RECORD

NORTH



Locate well correctly on above
Section Plat

Ellis County. Sec. 10 Twp. 12 Rge. 18 (E) (W)
Location as "NE/CNW&SWK" or footage from lines NW NW NE
Lease Owner Petroleum, Inc.
Lease Name BAKER 'E' Well No. 1
Office Address 311 East Third, Wichita, Kansas
Character of Well (completed as Oil, Gas or Dry Hole) Dry Hole
Date well completed June 25, 19 55
Application for plugging filed June 25, 19 55
Application for plugging approved June 25, 19 55
Plugging commenced June 25, 19 55
Plugging completed June 25, 19 55
Reason for abandonment of well or producing formation Dry Hole

If a producing well is abandoned, date of last production 19
Was permission obtained from the Conservation Division or its agents before plugging was commenced? Yes

Name of Conservation Agent who supervised plugging of this well Mr. Eldon Petty
Producing formation _____ Depth to top _____ Bottom _____ Total Depth of Well 3765 Feet
Show depth and thickness of all water, oil and gas formations.

OIL, GAS OR WATER RECORDS

CASING RECORD

FORMATION	CONTENT	FROM	TO	SIZE	PUT IN	PULLED OUT
				8-5/8"	234'	None

Describe in detail the manner in which the well was plugged, indicating where the mud fluid was placed and the method or methods used in introducing it into the hole. If cement or other plugs were used, state the character of same and depth placed, from _____ feet to _____ feet for each plug set.

Mudded up to 220' and placed first
plug at 220' with 15 sacks cement
displaced through drill pipe on top
of plug. Mud up to 40' and placed second plug at 40' with
10 sacks cement to base of well cellar.

(If additional description is necessary, use BACK of this sheet)

Name of Plugging Contractor Garvey Drilling Company
Address R. R. #2, Great Bend, Kansas

STATE OF KANSAS, COUNTY OF SEDGWICK, ss.
Karl E. Becker (employee of owner) or former operator of the above-described well, being first duly sworn on oath, says: That I have knowledge of the facts, statements, and matters herein contained and the log of the above-described well as filed and that the same are true and correct. So help me God.

(Signature) Karl E. Becker
311 East Third, Wichita, Kansas
(Address)

SUBSCRIBED AND SWORN to before me this 5th day of July, 1955

My Commission expires

8-11-58

Notary Public.

RECEIVED STATE CORPORATION COMMISSION
7-14-1955
JUL 14 1955
PATRICIA M. EDWARDS, Notary Public
My Commission Expires August 11, 1958

CONSERVATION DIVISION
Wichita, Kansas

PLUGGING
FILE SEC 10 T 12 R 1861
BOOK PAGE 129 LINE 22

WELL LOG

15-051-04186-00-00

COMPANY Petroleum, Inc.

SEC. 10 T. 12S R. 18W

FARM BAKER 'E'

NO. 1

LOC. NW NW NE

TOTAL DEPTH 3765'


COUNTY Ellis

COMM. June 16, 1955

COMP. June 25, 1955

CONTRACTOR Garvey Drilling Company

CASING 8-5/8" @ 234' w/134 sax



ELEVATION 2177 RB
2175 DF

PRODUCTION D & A

FIGURES INDICATE BOTTOM OF FORMATIONS

35	Surface Sand
45	Post Rock
194	Shale & Sand
425	Shale
585	Shale & Shells
1300	Sand, Shale & Shells
1437	Shale, Shells & Red Bed
1471	Anhydrite
2095	Shale & Shells
3420	Lime & Shale
3470	Lime
3560	Lime & Shale
3605	Lime
3725	Lime & Shale
3735	Shale
3742	Arbuckle
3760	Lime
3765	Lime & Shale

Geological Tops

Topoka:	3137 (-960)
Heebner:	3393 (-1216)
Toronto:	3413 (-1236)
Lansing:	3434 (-1257)
Simpson:	3726 (-1549)
Arbuckle:	3735 (-1558)

R. T. D. 3765'


State of KANSAS
County of SEDWICK

SS:

PLUGGING
FILE SEC-10 T-12 R-18W
BOOK PAGE 122 LINE 22

I, Karl E. Becker of Petroleum, Inc.

upon oath state that the above and foregoing is a true and correct copy of the log of the BAKER 'E' #1 well



7-14-1955
Karl E. Becker

Subscribed and sworn to before me this 29th day of June 19 55

My Commission Expires: 8-11-58

NOTARY PUBLIC
KANSAS

[Signature]
NOTARY PUBLIC