

STATE OF KANSAS  
STATE CORPORATION COMMISSION

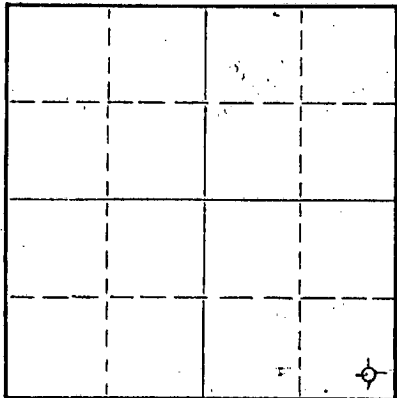
WELL PLUGGING RECORD

Give All Information Completely  
Make Required Affidavit  
Mail or Deliver Report to:  
Conservation Division  
State Corporation Commission  
800 Bitting Building  
Wichita, Kansas

Ellis County, Sec. 29 Twp. 12 Rge. 20 (E) (W)

Location as "NE/CNW/SW" or footage from lines SE SE SE  
Lease Owner C-G Drilling Co.  
Lease Name Schoenthaler Well No. 1  
Office Address 107 Rule Bldg., Wichita, Kansas  
Character of Well (completed as Oil, Gas or Dry Hole) Dry Hole  
Date well completed November 25 1955  
Application for plugging filed November 25 1955  
Application for plugging approved November 25 1955  
Plugging commenced November 26 1955  
Plugging completed November 26 1955  
Reason for abandonment of well or producing formation Too Low structually

NORTH



Locate well correctly on above Section Plat

If a producing well is abandoned, date of last production - 19  
Was permission obtained from the Conservation Division or its agents before plugging was commenced? Yes

Name of Conservation Agent who supervised plugging of this well Eldon Petty, Hays, Kansas  
Producing formation \_\_\_\_\_ Depth to top \_\_\_\_\_ Bottom \_\_\_\_\_ Total Depth of Well 3905 Feet  
Show depth and thickness of all water, oil and gas formations.

OIL, GAS OR WATER RECORDS

CASING RECORD

FORMATION	CONTENT	FROM	TO	SIZE	PUT IN	PULLED OUT
				8-5/8"	206.96'	none

Describe in detail the manner in which the well was plugged, indicating where the mud fluid was placed and the method or methods used in introducing it into the hole. If cement or other plugs were used, state the character of same and depth placed, from \_\_\_\_\_ feet to \_\_\_\_\_ feet for each plug set.


Filled hole with heavy mud to 201' Set plug. Put in 1/2 sack Hulls and 15 sacks of cement. Filled with heavy mud up to 40'. Set plug. Filled to top with 1/2 sack Hulls and 10 sacks of cement.

(If additional description is necessary, use BACK of this sheet)

Name of Plugging Contractor C-G Drilling Co.  
Address 107 Rule Bldg., Wichita, Kansas

STATE OF Kansas, COUNTY OF Sedgwick, ss.  
Jay H. Galloway (employee of owner) or (owner or operator) of the above-described well, being first duly sworn on oath, says: That I have knowledge of the facts, statements, and matters herein contained and the log of the above-described well as filed and that the same are true and correct. So help me God.

(Signature) Jay H. Galloway  
Jay H. Galloway 107 Rule Bldg (Address)



Vicky Jacobs Notary Public.

PLUGGING  
FILE REC 29T 12R 20W  
BOOK PAGE 9 LINE 38

RECEIVED  
STATE CORPORATION COMMISSION  
11-30-1955  
NOV 29 1955  
CONSERVATION DIVISION  
Wichita, Kansas

CONTRACTOR'S WELL LOG

OPERATOR C-G DRILLING CO.

WELL NAME SCHOENTHALER #1

LOCATION SE SE SE Sec. 29-12-20

RIG #1

COUNTY ELLIS

STATE KANSAS

COMMENCEMENT DATE NOVEMBER 15, 1955

COMPLETION DATE NOVEMBER 26, 1955

LOG OF WELL

Elevation 2174' rotary bushing.  
All measurements from the top of rotary bushing.

FROM	TO	FORMATION	DEVIATION FROM VERTICAL	REMARKS
0	207	Shale		
207	1020	Shale		
1020	1240	Sand		
1240	1534	Red Bed		
1534	1574	Anhydrite		
1574	2180	Shale-Shells		
2180	2455	Lime-Shale		
2455	2700	Lime-Shale	0° - 2500'	
2700	2935	Lime-Shale		
2935	3180	Lime-Shale	0° - 3000'	
3180	3345	Lime-Shale		
3345	3460	Lime-Shale		
3460	3493	Lime		
3493	3550	Lime-Shale	0° - 3500'	DST 3504-16' 3526-60'
3550	3660	Lime-Shale		
3660	3697	Lime		
3697	3786	Lime-Shale	0° - 3750'	DST 3778-86'
3786	3855	Lime-Shale		
3855	3905	Lime-Shale		
	3905	TD		

CASING LEFT IN HOLE AFTER COMPLETION

206.96' of 8-5/8" OD Surface Casing.

STATE OF KANSAS, COUNTY OF SEDGWICK ) ss.

The undersigned certifies that to the best of his knowledge and belief, the above facts are true and correct.


C-G DRILLING CO.

By Jay H. Galloway  
Jay H. Galloway

Subscribed and sworn to before me this 28th day of November, 1955.

Vicky Jacobs  
Vicky Jacobs, Notary Public

My commission expires:  
May 20, 1959



12-1-1955

**PLUGGING**  
FILE SEC 29 T 12 R 20 W  
BOOK PAGE 19 LINE 38

RECORDED & INDEXED