


STATE OF KANSAS
STATE CORPORATION COMMISSION

Form CP-4

WELL PLUGGING RECORD

Give All Information Completely
Make Required Affidavit
Mail or Deliver Report to:
Conservation Division
State Corporation Commission
212 No. Market
Wichita, Kansas

NORTH



Locate well correctly on above
Section Plat

Ellis County. Sec. 33 Twp. 12S Rge. (E) 20 (W)

Location as "NE/CNW/SW" or footage from lines. SW NW NW

Lease Owner Aspen Resources, Ltd.

Lease Name Shutts Well No. 1

Office Address 710 One-Twenty Building, Wichita, Kansas

Character of Well (completed as Oil, Gas or Dry Hole) Dry hole

Date well completed Sept. 25 1970

Application for plugging filed Sept. 28 1970

Application for plugging approved 19

Plugging commenced Sept. 25 1970

Plugging completed same 19

Reason for abandonment of well or producing formation dry hole

If a producing well is abandoned, date of last production 19

Was permission obtained from the Conservation Division or its agents before plugging was commenced? yes

Name of Conservation Agent who supervised plugging of this well Leo Massey, Hays, Kansas

Producing formation Depth to top Bottom Total Depth of Well 3865 Feet

Show depth and thickness of all water, oil and gas formations.

OIL, GAS OR WATER RECORDS

CASING RECORD

Table with 7 columns: FORMATION, CONTENT, FROM, TO, SIZE, PUT IN, PULLED OUT

Describe in detail the manner in which the well was plugged, indicating where the mud fluid was placed and the method or methods used in introducing it into the hole. If cement or other plugs were used, state the character of same and depth placed, from feet to feet for each plug set.

Mud to 660', 70 sacks cement thru drill pipe;
mud to 240', plug & 20 sacks cement thru drill pipe;
mud to 40', plug, bridge and 10 sacks cement.

Rec'd 9-29-70

(If additional description is necessary, use BACK of this sheet)

Name of Plugging Contractor Aspen Drilling Co.

Address P. O. Box 783, Great Bend, Kansas 67530

STATE OF Kansas COUNTY OF Barton ss. William S. Schachle

(employee of owner) or (owner or operator) of the above-described well, being first duly sworn on oath, says: That I have knowledge of the facts, statements, and matters herein contained and the log of the above-described well as filed and that the same are true and correct. So help me God.

(Signature) William S. Schachle


William S. Schachle, Vice President

(Address)

WORN TO before me this 28th day of September, 1970

Theora Holleman Notary Public.

My commission expires April 18, 1972



DRILLERS LOG

COMPANY: Aspen Resources, Ltd.
 CONTRACTOR: Aspen Drilling Co.
 LEASE NAME: Shutts #1
 LOCATION: SW NW NW Sec. 33-T12S-R20W
 Ellis County, Kansas
 ELEVATION: 2175' K. B.
 SURFACE CASING: 6 jts. (243') 8 5/8"
 COMMENCED: September 15, 1970
 COMPLETED: September 25, 1970
 ROTARY TOTAL DEPTH: 3865'

<u>FORMATION</u>	<u>DEPTH</u>	
Shale & Shells	250	Ran 6 jts. (243') 8 5/8" casing set at 250' with 150 sacks cement. Cement did circulate.
Shale	1400	
Shale & Shells	1540	
Anhydrite	1588	
Red Bed & Shale	1700	DST #1 3792-3815
Shale & Shells	2150	DST #2 3834-3845
Shale & Lime	3165	
Lime & Shale	3403	D & A
Lime	3865	


AFFIDAVIT

State of Kansas)
) ss:
 County of Barton)

The undersigned, being duly sworn on oath, states that the above statement and log are a true and correct record and log of the well drilled at the location above described.

William S. Schachle
 William S. Schachle, Affiant

Subscribed and sworn to before me this 28th day of September, 1970.



Theora Holleman
 Theora Holleman, Notary Public

My commission expires: April 18, 1972.