

NOTICE OF INTENTION TO DRILL

TYPE

TO BE FILED WITH THE STATE CORPORATION COMMISSION
PRIOR TO COMMENCEMENT OF WELL

API Number 15-051-21,174-A
(For office use only) 0001

1. Operator TomKat, LTD.

Starting Date Before Year End-Dec. 197

Address P.O. Box 18122, Wichita, Kans

County Ellis County, Kansas

2. Contractor [Signature]

Sec 6 Twp 12 S Rge 19 W

Address _____

Spot Location N/2 N/E N/E

3. Type of Equipment: Rotary Cable Tool _____

Nearest Lease Line 330 ft.

4. Well to be Drilled for: Oil Gas _____

Lease Name Massier

Disposal _____ Input _____ Other _____

Well No. 1

5. Depth of Deepest Fresh Water within 1 mile _____ ft.

Est. Total Depth 3850 ft.

6. Depth of Municipal Water Well within 3 miles _____ ft.

7. Depth to Protect all Fresh Water _____ ft.

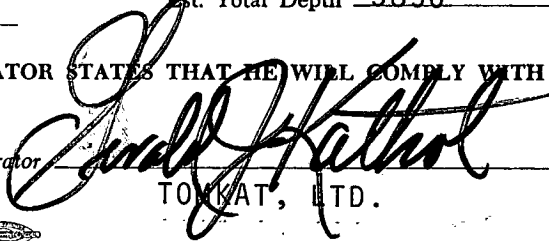
8. Amount of Surface Casing ~~set~~ 249' @ 256' ft.

9. Alternate No. 1 _____ No. 2


REMARKS: ORIG-Chief-TomKat
DRLD-4-19-76


OPERATOR STATES THAT HE WILL COMPLY WITH K. S. A. 55-128

Signature of Operator



TOMKAT, LTD.





State Corporation Commission of Kansas
Conservation Division

~~P.O. Box 17027~~

Wichita, Kansas ~~67217~~

New Address
245 North Water
Wichita, Kansas 67202

RECEIVED
STATE CORPORATION COMMISSION
11-24-1976
NOV 24 1976

CONSERVATION DIVISION
Wichita, Kansas

(IF PREFERRED, MAIL IN ENVELOPE)