


STATE OF KANSAS  
STATE CORPORATION COMMISSION  
Give All Information Completely  
Make Required Affidavit  
Mail or Deliver Report to:  
Conservation Division  
State Corporation Commission  
800 Bitting Building  
Wichita, Kansas

OR  
FORMATION PLUGGING RECORD

Strike out upper line when reporting plugging of formations.

Ellis County. Sec. 20 Twp. 12S Rge. (E) 18 (W)  
Location as "NE 1/4 NW 1/4 SW 1/4" or footage from lines. C. NW 1/4 NW 1/4 NW 1/4  
Lease Owner H. H. & B Drilling Co., Inc., et al  
Lease Name BLENDER Well No. 1  
Office Address 705 Petroleum Building, Wichita, Kansas  
Character of Well (completed as Oil, Gas or Dry Hole) dry hole  
Date well completed Feb. 21, 1947  
Application for plugging filed Feb. 21, 1947  
Application for plugging approved Feb. 21, 1947  
Plugging commenced Feb. 21, 1947  
Plugging completed Feb. 21, 1947  
Reason for abandonment of well or producing formation --



Locate well correctly on above Section Plat

If a producing well is abandoned, date of last production -- 19  
Was permission obtained from the Conservation Division or its agents before plugging was commenced? yes

Name of Conservation Agent who supervised plugging of this well H. W. Kerr  
Producing formation none Depth to top -- Bottom -- Total Depth of Well 3914' Feet  
Show depth and thickness of all water, oil and gas formations.


OIL, GAS OR WATER RECORDS

CASING RECORD

Formation	Content	From	To	Size	Put In	Pulled Out
none	--	--	--	10-3/4"	160'	none
				Surface	32.75 Smls.	
				Oil string	none fun	

Describe in detail the manner in which the well was plugged, indicating where the mud fluid was placed and the method or methods used in introducing it into the hold. If cement or other plugs were used, state the character of same and depth placed, from feet to feet for each plug set.

Schlumberger at 3914', circulated 4 hr., pulled drill pipe out of hole, spotted 20 sacks of aquagel from 3914 to 3200. Plug set at 150, put 20 sacks cement on bottom hole plug; filled with heavy mud to 30', of top of hole; set top hole plug @ 30', used 10 sacks of cement to fill to bottom of cellar.



(If additional description is necessary, use BACK of this sheet)

Correspondence regarding this well should be addressed to H. H. & B Drilling Co., Inc.  
Address 705 Petroleum Building, Wichita 2, Kansas


STATE OF Kansas, COUNTY OF Sedgwick, ss.

Richard Hindery (employee of owner) of the above-described well, being first duly sworn on oath, says: That I have knowledge of the facts, statements, and matters herein contained and the log of the above-described well as filed and that the same are true and correct. So help me God.

(Signature) Richard Hindery  
Richard Hindery, Treas. H. H. & B Drilling Co., Inc.  
705 Petroleum Bldg., Wichita 2, Kansas  
(Address)

SUBSCRIBED AND SWORN TO before me this 26th day of February, 1947  
My commission expires Feb. 26, 1951

Messine Bullockfield  
Notary Public.



PLUGGING  
FILE SEC 20 T 12 R 18 W  
BOOK PAGE 100 LINE 5

15051-00907-00-00

BLENDER WELL NO. 1

Location: Approx. Center NW 1/4 NW 1/4 Sec. 20-12S-18W Commenced: 2-3-47  
 Ellis County, Kansas

OPERATOR: H H & B DRILLING CO., INC. Oil String Cemented: none

CONTRACTOR: H H & B Drilling Co., Inc. Total Depth: 3914'

Casing Record: Surface Casing - 10-3/4" OD 32.75 Smls. @ 160'  
 Cemented with 125 sacks  
 Oil String - none run  
 Abandoned - 2-21-47

LOG

(Figures indicate bottom of formation)

Surface soil	0 to 195	Shale and lime	3195
Shale and shells	630	Shale	3208
Sand	720	Lime - shale	3245
Shale - shells	850	Lime and shale	3286
Sand - shale	900	Lime	3337
Shale - shells	985	Lime	3362
Sand	1190	Lime	3387
Shale - sand	1210	Lime	3434
Sand	1290	Lime	3472
Shale and shells	1545	Lime	3512
Shale and shells	1820	Lime	3540
Shale - lime	1940	Lime	3552
Shale and shells	2120	lime	3578
Shale and lime	2276	Lime	3601
Shale - lime	2325	Lime	3630
Lime	2355	Lime	3652
Lime	2375	Lime	3674
Shale and lime	2400	Lime	3674
Shale and lime	2415	Lime	3700
Shale - lime	2470	Lime	3733
Shale and lime	2555	Lime and shale	3766
Shale and lime	2610	Lime and shale	3786
Shale and lime	2660	Shale	3800
Shale and lime	2750	Shale and lime broken	3825
Shale and lime	2795	Chert	3833
Shale - lime	2860	Chert	3860
Shale and lime	2915	Chert; lime - shale	3902
Shale and lime	2955	Chert and lime	3914
Shale - lime	3025		
Shale and lime	3120	Total Depth	3914

The undersigned, H H & B Drilling Co., Inc., hereby certifies that the above log is a true and correct log of the formations encountered in drilling the above noted well as reflected by the Daily Drilling Reports.


H H & B DRILLING CO., INCORPORATED

BY: *Richard Hindery*  
Treasurer

STATE OF KANSAS }  
COUNTY OF SEDGWICK } SS:

Be it remembered that on this 26th day of February 1947, before me the undersigned, a Notary Public, duly commissioned, in and for the County and State aforesaid, came Richard Hindery, Treasurer of H H & B Drilling Co., Inc., a corporation of the State of Kansas, personally known to me to be such officer, and to be the same person who executed as such officer the foregoing instrument of writing in behalf of said corporation, and he duly acknowledged the execution of the same for himself and for said corporation.

IN WITNESS WHEREOF, I have hereunto set my hand and official seal on the day and year first above written.



FILE 20-12-18W  
100-100-5  
My commission expires: Feb 26, 1951

*Madona Buell*  
Notary Public