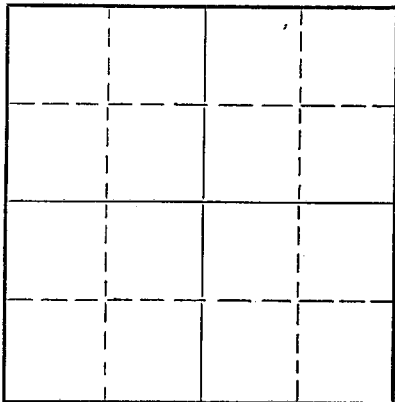


Give All Information Completely
Make Required Affidavit
Mail or Deliver Report to:
Conservation Division
State Corporation Commission
800 Bitting Building
Wichita, Kansas

NORTH



Locate well correctly on above
Section Plat

Ellis County, Sec. 15 Twp. 12 Rge. 18 (E) (W)
Location as "NE/CNW%SW%" or footage from lines NE NW SW
Lease Owner Petroleum, Inc.
Lease Name KARLIN Well No. 1
Office Address 311 East Third, Wichita, Kansas.
Character of Well (completed as Oil, Gas or Dry Hole) Dry Hole
Date well completed October 16, 19 54
Application for plugging filed October 16, 19 54
Application for plugging approved October 16, 19 54
Plugging commenced October 16, 19 54
Plugging completed October 16, 19 54
Reason for abandonment of well or producing formation Dry Hole

If a producing well is abandoned, date of last production 19
Was permission obtained from the Conservation Division or its agents before plugging was commenced? Yes

Name of Conservation Agent who supervised plugging of this well Mr. M. A. Rives
Producing formation Depth to top Bottom Total Depth of Well 3743 Feet
Show depth and thickness of all water, oil and gas formations.

OIL, GAS OR WATER RECORDS

CASING RECORD

FORMATION	CONTENT	FROM	TO	SIZE	PUT IN	PULLED OUT
				8-5/8"	185'	None

Describe in detail the manner in which the well was plugged, indicating where the mud fluid was placed and the method or methods used in introducing it into the hole. If cement or other plugs were used, state the character of same and depth placed, from feet to feet for each plug set.

Mudded up to 180' and set first
wooden plug at 180'. Placed
1/4 sack hulls on top of wooden
plug. Displaced 15 sacks cement
through drill pipe on top of hulls.
Mudded up to 35' and set second
wooden plug and placed 1/4 sack
hulls on top of plug. Filled hole
to base of well cellar with 10 sacks
cement.



Name of Plugging Contractor Garvey Drilling Company
Address R. R. #2 - Great Bend, Kansas

STATE OF KANSAS, COUNTY OF SEDGWICK, ss.
Karl E. Becker (employee of owner) of the above-described
well, being first duly sworn on oath, says: That I have knowledge of the facts, statements, and matters herein contained and the log of the
above-described well as filed and that the same are true and correct. So help me God.

(Signature) Karl E. Becker
311 East Third, Wichita, Kansas
(Address)

SUBSCRIBED AND SWORN to before me this 21st day of October, 19 54
My commission expires 8-11-58

(Signature) Notary Public.



15-051-04193-00-00
WELL LOG

COMPANY **Petroleum, Inc.**

SEC. 15 T. 12 R. 18

FARM **KARLIN**

NO. **1**

LOC. **NE-NW SW**

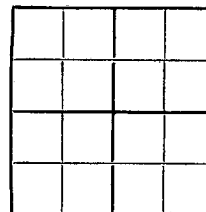
TOTAL DEPTH **3743'**

COUNTY **Ellis County, Kansas**

COMM. **October 5, 1954.**

COMP. **October 16, 1954.**

CONTRACTOR **Garvey Drilling Company**



CASING **8-5/8" @ 185' w/125 sax.**

ELEVATION **2179' RB**

PRODUCTION **D & A**

FIGURES INDICATE BOTTOM OF FORMATIONS

100	Clay
590	Blue Shale
1075	Blue Shale & Sand
1435	Red Bed & Shale
1476	Anhydrite
1835	Shale & Shells
2050	Shale
3315	Lime & Shale
3685	Lime
3703	Lime & Shale
3743	Lime
3743	R.T.D.

Tops:


Topeka:	3134 (-955)
Heebner:	3378 (-1199)
Toronto:	3396 (-1217)
Lansing:	3418 (-1239)
Arbuckle:	3703 (-1524)

10-26-1951

State of KANSAS }
County of SEDGWICK } ss:

I, Karl E. Becker of Petroleum, Inc.

upon oath state that the above and foregoing is a true and correct copy of the log of the KARLIN #1 well.



Subscribed and sworn to before me this 25th day of October 19 54

My Commission Expires: 8-11-58

Karl E. Becker

J. Edgar Plugging
NOTARY PUBLIC

FILE SEC 15 T 12 R 18W
BOOK PAGE 72 LINE 7