

STATE OF KANSAS
STATE CORPORATION COMMISSION

Give All Information Completely
Make Required Affidavit
Mail or Deliver Report to:
Conservation Division
State Corporation Commission
800 Bitting Building
Wichita, Kansas

15-051-04191-00-00
WELL PLUGGING RECORD

Ellis. County. Sec. 15 Twp. 12 Rge. 18 (E) W (W)

Location as "NE/CNW/SW" or footage from lines C W/2 E/2 SW

Lease Owner Petroleum, Inc.

Lease Name Karlin Well No. 4

Office Address Route 2, Great Bend, Kansas

Character of Well (completed as Oil, Gas or Dry Hole) Dry Hole

Date well completed July 20 19 56

Application for plugging filed July 20 19 56

Application for plugging approved July 20 19 56

Plugging commenced July 21 19 56

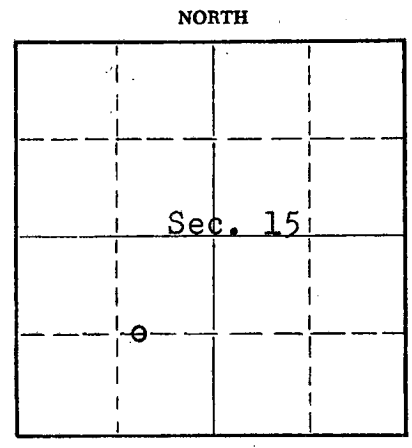
Plugging completed July 21 19 56

Reason for abandonment of well or producing formation No Producing

Zones

If a producing well is abandoned, date of last production None 19

Was permission obtained from the Conservation Division or its agents before plugging was commenced? Yes



Locate well correctly on above Section Plat

Name of Conservation Agent who supervised plugging of this well Eldon Petty Hays, Kansas

Producing formation ----- Depth to top --- Bottom ----- Total Depth of Well 3753 Feet

Show depth and thickness of all water, oil and gas formations.


OIL, GAS OR WATER RECORDS

CASING RECORD

FORMATION	CONTENT	FROM	TO	SIZE	PUT IN	PULLED OUT
				8 5/8" OD	213'	None

Describe in detail the manner in which the well was plugged, indicating where the mud fluid was placed and the method or methods used in introducing it into the hole. If cement or other plugs were used, state the character of same and depth placed, from _____ feet to _____ feet for each plug set.

Mud up with heavy mud to 200', pushed down 1/2 sack hulls to 200' followed by wooden plug. Placed 15 sacks cement through drill pipe on to plug. Mud up to 40' and place 1/2 sack hulls to 40' followed by wooden plug and 10 sacks cement to base of well cellar.



(If additional description is necessary, use BACK of this sheet)

Name of Plugging Contractor Garvey Drilling Co.

Address Route 2, Great Bend, Kansas

STATE OF KANSAS, COUNTY OF BARTON, ss.

DON SEARLE (employee of owner) or (owner or operator) of the above-described well, being first duly sworn on oath, says: That I have knowledge of the facts, statements, and matters herein contained and the log of the above-described well as filed and that the same are true and correct. So help me God.

(Signature) Don Searle

Route 2, Great Bend, Kansas (Address)

SUBSCRIBED AND SWORN to before me this 31st day of July, 19 56

July 11, 1960

Zed L. Brown Notary Public.



PLUGGING
FILE SEC 15 T 12 R 18W
BOOK PAGE 82 LINE 28

WELL LOG

15-051-04191-00-00

COMPANY **PETROLEUM, INCORPORATED**

SEC. 15 T. 12S R. 18W

FARM **Karlin**

NO. **4**

LOC. **C/W/2 E/2 SW**


TOTAL DEPTH **3753'**

COUNTY **ELLIS CO., KANSAS**

COMM. **July 7, 1956**

COMP. **July 21, 1956**

CONTRACTOR **GARVEY DRILLING COMPANY**



CASING **8 5/8" @ 213' W/150 sax.**

ELEVATION **2177' DF**

PRODUCTION **D & A**

FIGURES INDICATE BOTTOM OF FORMATIONS

80	Clay	Anhydrite	1440
214	Blue shale & shells	Topeka	3144
750	Shale & sand	Hebn.	3382
1110	Shale, sand & shells	Toronto	3405
1190	Red bed	Lansing	3426
1440	Shale & shells	Arbuckle	3717
1470	Anhydrite		
2095	Shale & shells		
3250	Shale & lime		
3753	Lime		
3753	T. D.		

RECEIVED
COMMISSIONER
AUG 1 1956

PLUGGING
FILE SEC. 15 T. 12 R. 18W
BOOK PAGE 82 LINE 28


State of KANSAS }
County of SEDGWICK } ss:

I, O. G. Frakes of Garvey Drilling Company

upon oath state that the above and foregoing is a true and correct copy of the log of the #4 Karlin well

Subscribed and sworn to before me this 30th day of July, 1956

My Commission Expires: July 8, 1958



O. G. Frakes

D. M. Kennedy
NOTARY PUBLIC