

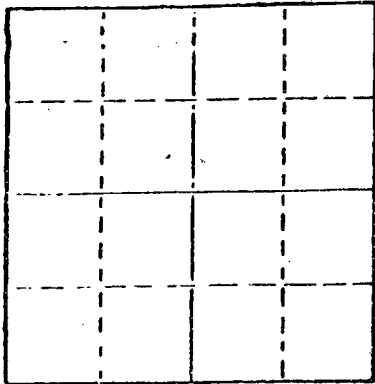
STATE OF KANSAS
STATE CORPORATION COMMISSION

WELL PLUGGING RECORD

Give All Information Completely
Make Required Affidavit
Mail or Deliver Report to
Conservation Division
State Corporation Comm.
245 North Water
Wichita, KS 67202

Ellis County, Sec. 26 Twp. 12S Rge. 20W ~~18~~/W
Location as "NE/CNW $\frac{1}{4}$ SW $\frac{1}{4}$ " or footage from lines
NE/4 NE/4 SE/4

Lease Owner Frontier Oil Company
Lease Name Schoech Well No. 1
Office Address 1720 KSB&T Building, Wichita, Kansas 67202
Character of Well (Completed as Oil, Gas or Dry Hole) _____



Locate well correctly on above
Section Plot

D & A
Date Well completed December 30, 1977
Application for plugging filed December 30, 1977
Application for plugging approved December 30, 1977
Plugging commenced December 30, 1977
Plugging completed December 30, 1977
Reason for abandonment of well or producing formation _____

D & A
If a producing well is abandoned, date of last production _____ 19__

Was permission obtained from the Conservation Division or
its agents before plugging was commenced? YES

Name of Conservation Agent who supervised plugging of this well Leo F. Massey
Producing formation _____ Depth to top _____ Bottom _____ Total Depth of Well 13,950'
Show depth and thickness of all water, oil and gas formations.

OIL, GAS OR WATER RECORDS

CASING RECORD

FORMATION	CONTENT	FROM	TO	SIZE	PUT IN	PULLED OUT
				8 5/8"	259.58'	-0-

Describe in detail the manner in which the well was plugged, indicating where the mud fluid
was placed and the method or methods used in introducing it into the hold. If cement or other
plugs were used, state the character of same and depth placed, from _____ feet to
_____ feet for each plug set.

Plug @ 600' w/70 sx cement
Plug @ 240' w/20 sx cement
Plug @ 40' w/1/2sx hulls & 10 sx cement

RECEIVED
STATE CORPORATION COMMISSION
1-16-1978
JAN 16 1978

CONSERVATION DIVISION
Wichita, Kansas

(If additional description is necessary, use BACK of this sheet)

Name of Plugging Contractor Red Tiger Drilling Company
1720 KSB&T Building, Wichita, Kansas 67202

STATE OF Kansas COUNTY OF Sedgwick, ss.
Gloria Fawcett (employee of owner) ~~xxxxxx~~

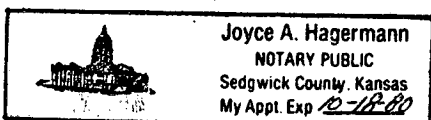
of the above-described well, being first duly sworn on oath, says: That I have knowledge of
the facts, statements, and matters herein contained and the log of the above-described well
as filed and that the same are true and correct. So help me God.

(Signature) Gloria Fawcett
1720 KSB&T Building, Wichita, Kansas 67202
(Address)

SUBSCRIBED AND SWORN TO before me this 4th day of January, 1978.

Joyce A. Hagermann
Notary Public.

My commission expires _____



DRILLERS LOG

No. 1 Schoech

CASING RECORD: 8 5/8" @ 266' w/165 sx cement	COMPANY: Frontier Oil Company	DESCRIPTION: NE/4 NE/4 SE/4 Sec. 26-T12S-R20W Ellis County, Kansas
	CONTRACTOR: Red Tiger Drilling Company	
	COMMENCED: December 16, 1977	
	COMPLETED: December 30, 1977	
TOTAL DEPTH: 3,950'		ELEVATION: 2,199' RB

<u>FORMATION</u>	<u>FROM</u>	<u>TO</u>	<u>REMARKS</u>
Post Rock & Shale	0	266	
Shale & Sand Streaks	266	830	
Shale	830	1030	
Sand	1030	1250	
Shale	1250	1558	
Anhydrite	1558	1604	
Shale & Shells	1604	1630	
Shale	1630	2080	
Shale & Lime	2080	2455	
Lime	2455	2615	
Lime & Shale	2615	3310	
Lime	3310	3950	
RTD		3950	

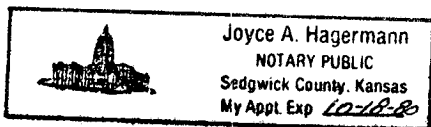
I certify that this is a true and correct copy of the above log to the best of my knowledge.

RED TIGER DRILLING COMPANY

Gloria Fawcett
Gloria Fawcett

Subscribed and sworn to before me this 4th day of January, 1978.

Joyce A. Hagermann
Notary Public



RECEIVED
STATE CORPORATION COMMISSION
1-16-1978
JAN 16 1978

CONSERVATION DIVISION
Wichita, Kansas