


STATE OF KANSAS
STATE CORPORATION COMMISSION

File All Information Completely
Make Required Affidavit
Mail or Deliver Report to
Conservation Division
State Corporation Commission

P. O. Box 17027
Wichita, Kansas 67217
NORTH

WELL PLUGGING RECORD



Locate well correctly on above
Section Plat

County Ellis Sec 26 Twp 12S Rge (E) 20 (W)
Location as "NE/CNWSW" or footage from lines NENE
Lease Owner Frontier Oil Well No. 1
Lease Name King
Office Address 1720 Kans. State Bank Bldg, Wichita, Ks 67202
Character of Well (completed as Oil, Gas or Dry Hole) _____
Date well completed _____ 19____
Application for plugging filed _____ 19____
Application for plugging approved _____ 19____
Plugging commenced 9-29 1978
Plugging completed 9-29 1978
Reason for abandonment of well or producing formation _____
If a producing well is abandoned, date of last production _____ 19____
Was permission obtained from the Conservation Division or its agents before plugging was commenced? _____

Name of Conservation Agent who supervised plugging of this well Lee Mossey
Producing formation _____ Depth to top _____ Bottom _____ Total Depth of Well _____ Feet
Show depth and thickness of all water, oil and gas formations.

OIL, GAS OR WATER RECORDS

CASING RECORD

FORMATION	CONTENT	FROM	TO	SIZE	PUT IN	PULLED OUT
		0	259	8 1/2"	259	-0-

Describe in detail the manner in which the well was plugged, indicating where the mud fluid was placed and the method or methods used in introducing it into the hole. If cement or other plugs were used, state the character of same and depth placed, from _____ feet to _____ feet for each plug set.

Mixed 20sx gel mud and 90sx 3sx balls Full Head
by 70sx capacity, followed by 8sx gel
Released plug and mixed 70sx cement.

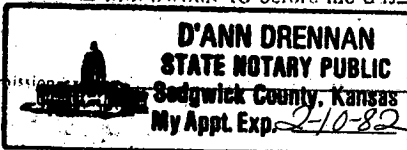
Shot in pressure 300#
plug @ 200'

Name of Plugging Contractor Applied Cementing (If additional description is necessary, use BACK of this sheet)
Address Russell, Ks.

STATE OF KANSAS COUNTY OF SEDGWICK ss.
Maxine V. Starr (employee of owner) or (owner or operator) of the above-described well, being first duly sworn on oath, says: That I have knowledge of the facts, statements, and matters herein contained and the log of the above-described well as filed and that the same are true and correct. So help me God.

(Signature) Maxine V. Starr
1720 KSB&T Bldg, Wichita, Kansas 67202
(Address)

Subscribed and Sworn to before me this 10th day of October, 1978



D'Ann Drennan
Notary Public.

DRILLERS LOG

No. 1 King

CASING RECORD:

COMPANY: Frontier Oil Company

DESCRIPTION:

8 5/8" @ 259'
w/165 sx cement

CONTRACTOR: Red Tiger Drilling Company

NE/4 NE/4 NE/4
Sec. 26-T12S-R20W
Ellis County, Kansas

COMMENCED: February 17, 1978

COMPLETED: March 3, 1978

TOTAL DEPTH: 3,909'

ELEVATION: 2,207' KB

<u>FORMATION</u>	<u>FROM</u>	<u>TO</u>	<u>REMARKS</u>
Shale	0	1050	
Sand	1050	1262	
Red Bed & Shale	1262	1565	
Anhydrite	1565	1609	
Shale	1609	1948	
Shale & Lime	1948	2310	
Shale & Lime Streaks	2310	2532	
Shale & Lime	2532	3045	
Lime	3045	3135	
Lime & Shale	3135	3246	
Lime	3246	3909	
RTD		3909	


I certify that this is a true and correct copy of the above log to the best of my knowledge.

RED TIGER DRILLING COMPANY

Gloria Fawcett
Gloria Fawcett

Subscribed and sworn to before me this 7th day of March, 1978.

Joyce A. Hagermann
Notary Public

 Joyce A. Hagermann
NOTARY PUBLIC
Sedgwick County, Kansas
My Appt. Exp. 10-18-80

RECEIVED
STATE CORPORATION COMMISSION
9-13-1978
SEP 13 1978
CONSERVATION DIVISION
Wichita, Kansas