


STATE OF KANSAS

STATE CORPORATION COMMISSION

WELL PLUGGING RECORD

Give All Information Completely  
Make Required Affidavit  
Mail or Deliver Report to  
Conservation Division  
State Corporation Comm.  
245 North Water  
Wichita, KS 67202



Locate well correctly on above  
Section Plat

Ellis County. Sec. 24 Twp. 12 Rge. 20 E/W  
Location as "NE/CNW 1/4 SW 1/4" or footage from lines  
SW/SW/SW

Lease Owner Frontier Oil Co.  
Lease Name Raymond Well No. 1  
Office Address 1437 N. Franklin, Russell, KS 67665  
Character of Well (Completed as Oil, Gas or Dry Hole)

Oil

Date Well completed 19  
Application for plugging filed 19  
Application for plugging approved 19  
Plugging commenced 8/26/78 19  
Plugging completed 8/31/78 19  
Reason for abandonment of well or producing formation  
Depleted

If a producing well is abandoned, date of last production 19

Was permission obtained from the Conservation Division or  
its agents before plugging was commenced? Yes

Name of Conservation Agent who supervised plugging of this well Leo Massey  
Producing formation Depth to top Bottom Total Depth of Well 3881  
Show depth and thickness of all water, oil and gas formations.

OIL, GAS OR WATER RECORDS

CASING RECORD

| FORMATION | CONTENT | FROM | TO | SIZE  | PUT IN | PULLED OUT |
|-----------|---------|------|----|-------|--------|------------|
|           |         |      |    | 8 5/8 | 258'   | None       |
|           |         |      |    | 4 1/2 | 3861   | 2967.20'   |
|           |         |      |    |       |        |            |
|           |         |      |    |       |        |            |

Describe in detail the manner in which the well was plugged, indicating where the mud fluid  
was placed and the method or methods used in introducing it into the hold. If cement or other  
plugs were used, state the character of same and depth placed, from feet to  
feet for each plug set.

Dumped sand to 3830' and four (4) sacks cement

Shot pipe at 3200' and 3000'.

Pulled 88 joints of 4 1/2" casing

Squeezed well with two sacks hulls, 28 sacks gel, 120 sacks pozmix  
with 6% added gel

RECEIVED  
STATE CORPORATION COMMISSION

9-6-1978  
SEP 06 1978

CONSERVATION DIVISION  
Wichita, Kansas

(If additional description is necessary, use BACK of this sheet)

Name of Plugging Contractor Rockhold Engineering, Inc.

STATE OF Kansas COUNTY OF Barton, ss.

James W. Rockhold (employee of owner) or (owner or operator)  
of the above-described well, being first duly sworn on oath, says: That I have knowledge of  
the facts, statements, and matters herein contained and the log of the above-described well  
as filed and that the same are true and correct. So help me God.


(Signature)

James W. Rockhold  
Bx 698, Great Bend,  
KS 67530

SUBSCRIBED AND SWORN TO before me this 5th day of September, 1978

Cathy L. Cole  
Notary Public.

My commission expires



DRILLERS LOG

No. 1 Raymond

AUG 22 1978

CASING RECORD:

COMPANY: Frontier Oil Company

DESCRIPTION:

8 5/8" @ 258'  
w/165 sx cement

CONTRACTOR: Red Tiger Drilling Company

SW/4 SW/4 SW/4

4 1/2" @ 3,861'  
w/150 sx cement

COMMENCED: July 6, 1978

Sec. 24-T12S-R20W

Ellis County, Kansas

COMPLETED: July 16, 1978

TOTAL DEPTH: 3,875'

ELEVATION: 2,192' KB

| <u>FORMATION</u>     | <u>FROM</u> | <u>TO</u> | <u>REMARKS</u> |
|----------------------|-------------|-----------|----------------|
| Shale                | 0           | 265       |                |
| Shale & Red Bed      | 265         | 725       |                |
| Shale                | 725         | 1050      |                |
| Sand                 | 1050        | 1250      |                |
| Shale & Red Bed      | 1250        | 1555      |                |
| Anhydrite            | 1555        | 1593      |                |
| Shale & Red Bed      | 1593        | 2015      |                |
| Shale w/Lime Streaks | 2015        | 2315      |                |
| Lime & Shale         | 2315        | 2815      |                |
| Lime                 | 2815        | 3875      |                |
| RTD                  |             | 3875      |                |

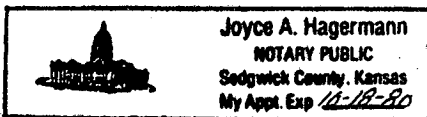
I certify that this is a true and correct copy of the above log to the best of my knowledge.

RED TIGER DRILLING COMPANY

Gloria Fawcett  
Gloria Fawcett

Subscribed and sworn to before me this 19th day of July, 1978.

Joyce A. Hagermann  
Notary Public



RECEIVED  
STATE CORPORATION COMMISSION  
8-23-1978  
AUG 23 1978

CONSERVATION DIVISION  
Wichita, Kansas