

TYPE OR PRINT
 NOTICE: Fill out completely
 and return to Cons. Div.
 office within 30 days.

LEASE NAME C.M. Deutscher South
 WELL NUMBER #1
2970' Ft. from S Section Line
4290' Ft. from E Section Line
 SEC. 4 TWP. 12S RGE. 21W (E) or (W)
 COUNTY Trego
 Date Well Completed 12-10-85
 Plugging Commenced 9-22-94
 Plugging Completed 9-22-94

LEASE OPERATOR Thunderbird Drilling, Inc.
 ADDRESS P. O. Box 97 - Ellinwood, Ks. 67526
 PHONE# (316) 564-2577 OPERATORS LICENSE NO. 5131

Character of Well Oil
 (Oil, Gas, D&A, SWD, Input, Water Supply Well)

The plugging proposal was approved on August 31, 1994 (date)
 by Mike Wilson - District #4, Marion Schmidt (KCC District Agent's Name).

Is ACO-1 filed? If not, is well log attached?

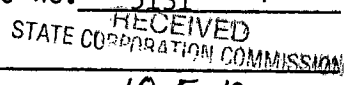
Producing Formation Depth to Top Bottom T.D. 4100'
 Show depth and thickness of all water, oil and gas formations.

OIL, GAS OR WATER RECORDS		CASING RECORD				
Formation	Content	From	To	Size	Put In	Pulled out
				8-5/8"	262'	None
				4-1/2"	4097'	None

Describe in detail the manner in which the well was plugged, indicating where the mud fluid was placed and the method or methods used in introducing it into the hole. If cement or other plugs were used, state the character of same and depth placed, from feet to feet each set.
Pumped down 4-1/2" Casing 25 sacks 60/40, POZ, 10% Gel, 2 Huls, 10 sacks Gel, 100 sacks 60/40 POZ, 10% Gel. Maximum pressure 1000# - 600# Shut in. 8-5/8" & 4-1/2" Annulus 65 sacks 60/40 1 Hul. Maximum pressure 500# - Shut in 200#.

(If additional description is necessary, use BACK of this form.)

Name of Plugging Contractor Allied Cementing Company, Inc. License No. 5131 (Thunderbird Drlg.)
 Address P. O. Box 31 - Russell, Ks. 67665



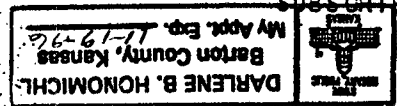
NAME OF PARTY RESPONSIBLE FOR PLUGGING FEES: Thunderbird Drilling, Inc.
 STATE OF Kansas COUNTY OF Barton, ss. CONSER

10-5-1994
 OCT 05 1994

Claude Blakesley (Employee of Operator) or ~~(XXXXXX)~~ of above-described well, being first duly sworn on oath, says: That I have knowledge of the facts, statements, and matters herein contained and the log of the above-described well as filed that the same are true and correct, so help me God.


(Signature) Claude Blakesley
 (Address) P. O. Box 97-Ellinwood, Ks. 67526

SUBSCRIBED AND SWORN TO before me this 4th day of October, 19 94



Darlene B. Honomichl
 Notary Public

My Commission Expires: 11-19-96



**ELECTRA
LOG
INC.**

SEC 4 TWP 12S RGE 21W

*Correlation Log
Sonic Cement Bond Log*

API # 15-195-21814

COMPANY ENERGY EXPLORATION, INC.
 WELL ENEX-DEUTSCHER C.M. (SOUTH) #1
 FIELD ZEMAN EXT.
 COUNTY TREGO STATE KANSAS

Location SE SW NW Other Services: PERF.
 Sec. 4 Twp. 12S Rge. 21W

Permanent Datum: GROUND LEVEL, Elev. 2328' Elev.: K.B. 2333'
 Log Measured From K.B., FIVE Ft. Above Perm. Datum D.F. 2330'
 Drilling Measured From KELLY BUSHING G.L. 2328'

Date	2-1-86				
Run No.	ONE				
Depth - Driller	4100'				
Depth - Logger	4061'				
Btm. Log Inter.	4061'				
Top Log Inter.	3200'				
Casing - Driller	@	@	@	@	
Casing - Logger	4 1/2				
Bit Size					
Type Fluid in Hole	WATER				
Dens.	Visc.				
pH	Fluid Loss	ml	ml	ml	ml
Source of Sample					
Rm @ Meas. Temp.	@ °F	@ °F	@ °F	@ °F	
Rmf @ Meas. Temp.	@ °F	@ °F	@ °F	@ °F	
Rmc @ Meas. Temp.	@ °F	@ °F	@ °F	@ °F	
Source: Rmf Rmc					
Rm @ BHT	@ °F	@ °F	@ °F	@ °F	
Time Since Circ.					
Max. Rec. Temp.	°F	°F	°F	°F	
Equip.	Location	139	GREAT BEND		
Recorded By	L. STUKEY				
Witnessed By	MR. LUCK				

RECEIVED
 STATE CORPORATION COMMISSION
AUG 26 1994
 CONSERVATION DIVISION
 WICHITA, KANSAS