

STATE OF KANSAS  
STATE CORPORATION COMMISSION  
200 Colorado Derby Bldg.  
Wichita, Kansas 67202

Form CP-4  
Rev. 12-15-80

WELL PLUGGING RECORD

Give All Information Completely  
Make Required Affidavit

COUNTY Trego SEC. 1 TWP 12S RGE 21 X/W  
Location as in quarters or footage from lines:  
NE NE NW 330' fN1 2310' fW1


Locate Well  
correctly on above  
Section Platt.

Lease Owner Zenith Drilling Corporation  
Lease Name Stalnaker Well No. 1  
Office Address 505 Fourth Financial Center Wichita, Kansas  
Character of Well (Completed as Oil, Gas or Dry Hole): Dry Hole  
Date Well Completed 9/18/83  
Application for plugging filed 9/18/83  
Plugging commenced 9/18/83 5:00 pm  
Plugging completed 9/18/83 9:30 pm  
Reason for abandonment of well or producing formation A  
commercial quantity of oil or gas was not encountered.

Was permission obtained from the Conservation Division or it's  
Agent's before plugging was commenced? yes

Name of Conservation Agent who supervised plugging of this well Gilbert Scheck

Producing formation \_\_\_\_\_ Depth to top \_\_\_\_\_ bottom \_\_\_\_\_ T.D. 3954'

Show depth and thickness of all water, oil and gas formations.

OIL, GAS OR WATER RECORDS

Casing Record

Formation	Content	From	To	Size	Put in	Pulled Out
Surface Hole	Sand & Shale	surf.	250	8 5/8"	241.55	None

Describe in detail the manner in which the well was plugged, indicating where the mud fluid was placed and the method or methods used in introducing it into the hold. If cement or other plugs were used, state the character of same and depth placed, from \_\_\_\_\_ feet to \_\_\_\_\_ feet for each plug set. 1700' w/ 20 sx

plug set 925' w/ 100 sx  
plug set 300 w/ 40 sx  
Solid Bridge plug set 40' w/ 10 sx  
rathole w/ 10 sx.

RECEIVED  
STATE CORPORATION COMMISSION  
10-4-1983  
OCT 4 1983

CONSERVATION DIVISION  
Wichita, Kansas

(If additional description is necessary, use BACK of this sheet)

Name of Plugging Contractor \_\_\_\_\_

D N B DRILLING, INC.

515 R. H. Garvey Building  
Wichita, Kansas 67202

STATE OF Kansas COUNTY OF Sedgwick, ss.

James L. Donelson (employee of owner) or (owner or operator) of the above-described well, being first duly sworn on oath, says: That I have knowledge of the facts, statements, and matters herein contained and the log of the above-described well as filed and that the same are true and correct. So help me God.


(Signature) James L. Donelson

D N B Drilling, Inc.  
535 North Oliver Wichita, Kansas


SUBSCRIBED AND SWORN TO before me this 27 day of September, 19 83

Fred G. Arasmith  
Notary Public.

My Commission expires: November 5, 1984



# D N B Drilling, Inc.



ROTARY CONTRACTOR DRILLING DEALS

J. L. DONELSON, PRES.  
(316) 687-5471

535 NORTH OLIVER

WICHITA, KANSAS 67208

## DRILLER'S LOG

Zenit Drilling Corporation

Stalnaker # 1  
NE NE NW  
Sec. 1-12S-21W  
Trego County, Kansas

Commenced: 9/12/83  
Completed: 9/18/83

Surface Casing: 241.55' 8 5/8" 20 #  
new set @ 249' w/ 175 sx 60/40 Poz  
2% Gel 3% cc

### FORMATION

### DEPTH

Surface hole- sand and shale	0 - 250
Shale	250 - 740
Shale and Sand	740 - 1704
Anhydrite	1704 - 1754
Shale	1754 - 2495
Shale and Lime	2495 - 3130
Lime	3130 - 3954 RTD


I do hereby certify that the foregoing statements are true and correct to the best of my knowledge and belief.

D N B Drilling, Inc.

*James L. Donelson*  
James L. Donelson

STATE OF KANSAS: ss:

Subscribed and sworn to before me this 27th day of September 1983.



*Fred G. Arasmith*  
Fred G. Arasmith, Notary Public

My Commission expires November 5, 1984

RECEIVED  
STATE CORPORATION COMMISSION  
10-4-1983  
OCT 4 1983  
CONSERVATION DIVISION  
Wichita, Kansas