

STATE OF KANSAS
STATE CORPORATION COMMISSION

15-051-22147-00-00
WELL PLUGGING RECORD

Give All Information Completely
Make Required Affidavit
Mail or Deliver Report to
Conservation Division
State Corporation Comm.
245 North Water
Wichita, KS 67202

Ellis County. Sec. 31 Twp. 12S Rge. 17W ~~17W~~
Location as "NE/CNW $\frac{1}{2}$ SW $\frac{1}{2}$ " or footage from lines
NE NE NE

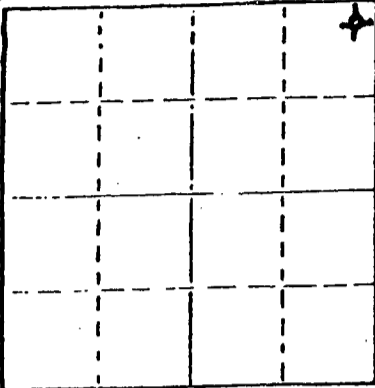
Lease Owner Pate - Dombaugh Petroleum
Lease Name Karlin Well No. #1
Office Address 502 Union Center, Wichita, Kans. 67202
Character of Well (Completed as Oil, Gas or Dry Hole)
Dry Hole

Date Well completed January 18 1981
Application for plugging filed January 18 1981
Application for plugging approved January 18 1981
Plugging commenced January 18 1981
Plugging completed January 18 1981
Reason for abandonment of well or producing formation
Dry Hole

If a producing well is abandoned, date of last production
N/A 19

Was permission obtained from the Conservation Division or
its agents before plugging was commenced? Yes

Name of Conservation Agent who supervised plugging of this well Marion Schmidt
Producing formation _____ Depth to top _____ Bottom _____ Total Depth of Well 3650'
Show depth and thickness of all water, oil and gas formations.



Locate well correctly on above
Section Plat

OIL, GAS OR WATER RECORDS

CASING RECORD

FORMATION	CONTENT	FROM	TO	SIZE	PUT IN	PULLED OUT
Sand				8 5/8"	255'	

Describe in detail the manner in which the well was plugged, indicating where the mud fluid
was placed and the method or methods used in introducing it into the hold. If cement or other
plugs were used, state the character of same and depth placed, from _____ feet to
_____ feet for each plug set.

660'	70 SX
240'	20 SX
40'	10 SX
5'	RH
50 - 50	PAZ 6% gel

(If additional description is necessary, use BACK of this sheet)

Name of Plugging Contractor _____

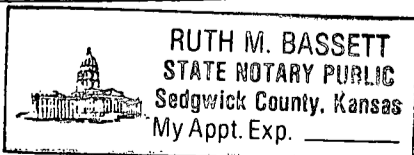
STATE OF Kansas COUNTY OF Sedgwick, ss.
Paul A. Seymour, III (employee of owner) or (owner or operator)
of the above-described well, being first duly sworn on oath, says: That I have knowledge of
the facts, statements, and matters herein contained and the log of the above-described well
as filed and that the same are true and correct. So help me God.

(Signature) Paul A. Seymour, III
Paul A. Seymour, III Box 8287-Munger Station
(Address) Wichita, Ks. 67208

SUBSCRIBED AND SWORN TO before me this 23rd day of January, 19 81

Ruth M. Bassett
Ruth M. Bassett Notary Public.

My commission expires May 30, 1983



1-26-1981
JAN 20 1981

CONSERVATION DIVISION
Wichita, Kansas

15-051-22147-00-00
BIG SPRINGS DRILLING, INC.

P.O. BOX 8287
MUNGER STATION
WICHITA, KANSAS 67208

SUITE 29 • 400 NORTH WOODLAWN • (316) 681-1732

January 23, 1981

DRILLERS LOG

Re: Karlin #1
NE NE NE
Sec. 31 Twp 12S Rg 17W
Ellis County, Kansas

OPERATOR: Pate-Dombaugh Petroleum
CONTRACTOR: Big Springs Drilling, Inc.
COMMENCED: January 12, 1981
COMPLETED: January 18, 1981

Surface Pipe: Set 255' of 8 5/8" w/165 SX Common 2% gel 3% ccl


0	255'	Sand, Clay & Shale
255'	1290'	Shale
1290'	1337'	Anhydrite
1337'	2805'	Shale
2805'	3630'	Lime
3630'		RTD

We certify that the above and foregoing is a true and correct copy of the log on the Karlin #1 located in Ellis County, Kansas.

Big Springs Drilling, Inc.

Paul A. Seymour III.
Paul A. Seymour, III

Subscribed and sworn to before me this 23rd day of January, 1981.



My Commission Expires:

May 30, 1983

Ruth M. Bassett
Ruth M. Bassett, Notary Public
1-26-1981
JAN 26 1981

CONSERVATION DIVISION
Wichita, Kansas