

15-163-00559-0000


STATE OF KANSAS  
STATE CORPORATION COMMISSION

Give All Information Completely  
Make Required Affidavit  
Mail or Deliver Report to:  
Conservation Division  
State Corporation Commission  
800 Bitting Building  
Wichita, Kansas

WELL PLUGGING RECORD

Rooks \_\_\_\_\_ County. Sec. 21 Twp. 10S Rge. \_\_\_\_\_ (E) 20 (W)  
Location as "NE/CNW/SW" or footage from lines SW 1/4 SW 1/4 SW 1/4  
Lease Owner Heathman-Seeligson Drilling Co.  
Lease Name \_\_\_\_\_ JOHN KELLER \_\_\_\_\_ Well No. 1  
Office Address 254 No. Washington, Wichita 7, Kansas  
Character of Well (completed as Oil, Gas or Dry Hole) dry hole  
Date well completed \_\_\_\_\_ 11-29-1953  
Application for plugging filed \_\_\_\_\_ 11-29-1953  
Application for plugging approved \_\_\_\_\_ 11-29-1953  
Plugging commenced \_\_\_\_\_ 11-29-1953  
Plugging completed \_\_\_\_\_ 11-29-1953  
Reason for abandonment of well or producing formation \_\_\_\_\_

NORTH



Locate well correctly on above  
Section Plat

If a producing well is abandoned, date of last production \_\_\_\_\_ 19\_\_\_\_  
Was permission obtained from the Conservation Division or its agents before plugging was commenced? yes

Name of Conservation Agent who supervised plugging of this well Eldon Petty, Hays, Kansas  
Producing formation \_\_\_\_\_ Depth to top \_\_\_\_\_ Bottom \_\_\_\_\_ Total Depth of Well 3840 Feet  
Show depth and thickness of all water, oil and gas formations.

OIL, GAS OR WATER RECORDS

CASING RECORD

FORMATION	CONTENT	FROM	TO	SIZE	PUT IN	PULLED OUT
none	---	---	---	8-5/8"	166.57	none

Describe in detail the manner in which the well was plugged, indicating where the mud fluid was placed and the method or methods used in introducing it into the hole. If cement or other plugs were used, state the character of same and depth placed, from \_\_\_\_\_ feet to \_\_\_\_\_ feet for each plug set.

Filled hole with heavy mud; set bottom plug @ 160' w/15 sacks cement top plug 40' w/10 sacks cement.

12-15-53

(If additional description is necessary, use BACK of this sheet)

Name of Plugging Contractor Heathman-Seeligson Drilling Co.  
Address 254 No. Washington, Wichita 7, Kansas


STATE OF Kansas, COUNTY OF Sedgwick, ss.  
H. D. Shreve (employee of owner) Heathman-Seeligson Drilling Co. of the above-described well, being first duly sworn on oath, says: That I have knowledge of the facts, statements, and matters herein contained and the log of the above-described well as filed and that the same are true and correct. So help me God.

(Signature) By: [Signature] Partner  
254 No. Washington, Wichita 7, Kansas  
(Address)

SUBSCRIBED AND SWORN to before me this 14th day of December, 19 53

My commission expires June 28, 1956

[Signature]  
Notary Public.



24-2675-S 2-52-20M

**PLUGGING**

FILE SEC 21 T 10 20W

BOOK 146 LINE 31

15-163-00559-0000

DRILLERS LOG

Name: #1 JOHN KELLER Elevation: 2202 Gr.  
 Location: SW/4 SW/4 SW/4 Sec.21-10S-20W 2205 DF  
 Rooks County, Kansas 2208 KB  
 Operator: Heathman-Seeligson Drilling Co. Commenced: 11-18-53  
 Contractor: Heathman-Seeligson Drilling Co. Completed: 11-29-53  
 Casing: 8-5/8" (166.57') surface cemented Rotary T.D.: 3840'  
 @166.57' w/105 sacks Victor cement  
 and 1 sack Calcium Chloride.  
 Plug down 4 AM 11-19-53

D & A - no oil string run.

GEOLOGICAL TOPS (KB)

Anhydrite	1684 (+ 524)
Heebner	3466 (-1258)
Toronto	3488 (-1280)
Lansing-K.C.	3505 (-1297)
Conglomerate	3762 (-1554)
Rotary Total Depth	3840 (-1632)

LOG

(Formations indicated at their bottom depth.)


Surface hole	0 to 78
Shale	168
Shale and shells	780
Shale and shells	900
Sand and shale	1130
Dakota Shale	1165
Shale	1465
Red Bed	1684
Anhydrite	1720
Shale and shells	2050
Salt	2095
Shale and shells	2460
Lime	2588
Lime and shale	3097
Shale	3298
Lime and shale	3350
Lime	3710
Lime and shale	3767
Lime	3804
Conglomerate	3840
Rotary T.D.	3840'

The undersigned, H. D. Shreve, hereby certifies that the above log is a true and correct log of the formations encountered in drilling the above noted well as reflected by the Daily Drilling Reports.

HEATHMAN-SEELIGSON DRILLING CO.

By: 

Subscribed and sworn to before me  
this 14th day of December, 1953.

  
Notary Public

My commission expires: June 28, 1956

**PLUGGING**  
 FILE SEC 21 T 10 R 20W  
 WORK PAGE 146 LINE 31