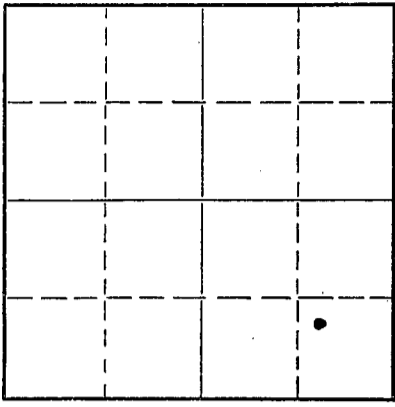


Give All Information Completely
Make Required Affidavit
Mail or Deliver Report to:
Conservation Division
State Corporation Commission
800 Bittling Building
Wichita, Kansas

Ellis County, Sec. 10 Twp. 12S Rge. 18W (E) W (W)

NORTH



Locate well correctly on above Section Plat

Location as "NE/CNWxSWx" or footage from lines NE-SE-SE
Lease Owner PETROLEUM, Incorporated
Lease Name BAKER "D" Well No. 1
Office Address 305 East Third Street, Wichita 2, Kansas
Character of Well (completed as Oil, Gas or Dry Hole) Dry Hole
Date well completed February 7 19 54
Application for plugging filed February 11 19 54
Application for plugging approved February 27 19 54
Plugging commenced February 28 19 54
Plugging completed March 4 19 54
Reason for abandonment of well or producing formation No Producing Shows.

If a producing well is abandoned, date of last production ----- 19
Was permission obtained from the Conservation Division or its agents before plugging was commenced? Yes

Name of Conservation Agent who supervised plugging of this well Eldon Petty, Hays, Kansas
Producing formation Arbuckle Depth to top 3,697' Bottom 3,705' Total Depth of Well 3,705' Feet
Show depth and thickness of all water, oil and gas formations.

OIL, GAS OR WATER RECORDS

CASING RECORD

FORMATION	CONTENT	FROM	TO	SIZE	PUT IN	PULLED OUT
Arbuckle	Water & trace of oil	3700'	3705'	8-5/8" 5 1/2"	194' 3700'	None 3200'

Describe in detail the manner in which the well was plugged, indicating where the mud fluid was placed and the method or methods used in introducing it into the hole. If cement or other plugs were used, state the character of same and depth placed, from feet to feet for each plug set.

Placed rock bridge from 3,705' to 3,685' and filled hole from 3,685' to 3,660' with cement on top of rock. Mudded up with heavy mud from 3,660' to 200', and set rock bridge at 200' and filled hole with cement from 200' to 190'. With authorization from landowner remainder of hole was left open for future use as fresh water well.

FILED
STATE OF KANSAS
3-19-1954
CONSERVATION DIVISION
WICHITA, KANSAS

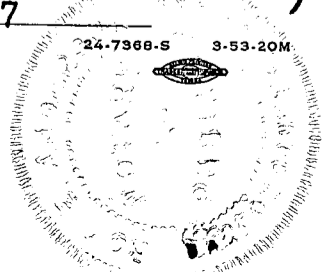
(If additional description is necessary, use BACK of this sheet)
Name of Plugging Contractor Morgan Well Plugging Service.
Address 102 West 18th Street, Hutchinson, Kansas

STATE OF Kansas, COUNTY OF Barton, ss.
Paul B. Shivel (employee of owner) or (owner or operator) of the above-described well, being first duly sworn on oath, says: That I have knowledge of the facts, statements, and matters herein contained and the log of the above-described well as filed and that the same are true and correct. So help me God.
(Signature) Paul B. Shivel
Rural Route 2, Great Bend, Kansas (Address)

SUBSCRIBED AND SWORN TO before me this 17th day of March, 19 54
Ray E. Anderson
Notary Public.

My commission expires November 21, 1957

PLUGGING
FILE NO. 10, 12, 18W
BOOK 13 PAGE 39



15-051-04187-00-00
WELL LOG

COMPANY Petroleum, Inc.

SEC. 10 T. 12 R. 18W

FARM BAKER 'D'

NO. 1

LOC. NW SE SE

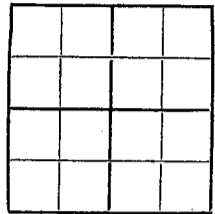
TOTAL DEPTH 3705'

COUNTY Ellis County, Kans.

COMM. January 21, 1954.

COMP. January 31, 1954.

CONTRACTOR Garvey Drilling Co.



CASING 8-5/8" @ 194' w/150 sax
5-1/2" @ 3700' w/50 sax

ELEVATION 2166' R.B.

PRODUCTION

FIGURES INDICATE BOTTOM OF FORMATIONS

Tops:

115 Surface Clay, Sand & Shells
790 Shale & Shells
860 Sand
1122 Shale & Shells
1164 Anhydrite
2390 Shale & Shells
2710 Lime & Shale
2855 Lime
3150 Lime & Shale
3270 Lime, Shale & Shells
3705 Lime


3705 R.T.D.

Heebner: 3378 (-1212)
Toronto: 3401 (-1235)
Lansing: 3421 (-1255)
Arbuckle: 3697 (-1531)

RECEIVED
3-19-1954
OIL AND GAS DIVISION
Wichita, Kansas

State of KANSAS

County of SEDGWICK



I, W. W. Fisher of Petroleum, Inc.

upon oath state that the above and foregoing is a true and correct copy of the log of the BAKER 'D' #1 well.

W. W. Fisher

Subscribed and sworn to before me this 8th day of February 19 54

My Commission Expires: October 13, 1954.

Charlotte Heismann
NOTARY PUBLIC