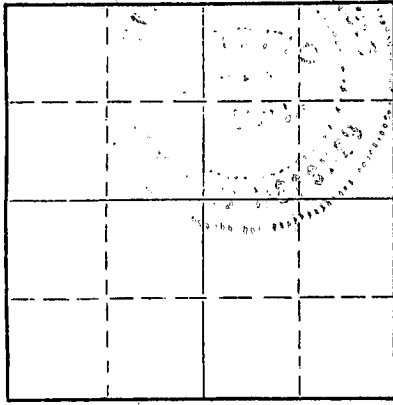


Give All Information Completely
Make Required Affidavit
Mail or Deliver Report to:
Conservation Division
State Corporation Commission
212 No. Market
Wichita, Kansas

WELL PLUGGING RECORD



Locate well correctly on above Section Plat

Rooks County. Sec. 14 Twp. 10 Rge. 20 (E) W (W)
Location as "NE/CNW&SW&" or footage from lines: CE/2 SW SE
Lease Owner: I.O. Miller
Lease Name: Sutor Well No. 7
Office Address: Wichita, Kansas
Character of Well (completed as Oil, Gas or Dry Hole) _____
Date well completed _____ 19____
Application for plugging filed _____ 19____
Application for plugging approved _____ 19____
Plugging commenced 5/1/68 _____ 19____
Plugging completed 5/2/68 _____ 19____
Reason for abandonment of well or producing formation depleted.

If a producing well is abandoned, date of last production _____ 19____
Was permission obtained from the Conservation Division or its agents before plugging was commenced? yes

Name of Conservation Agent who supervised plugging of this well Massey
Producing formation _____ Depth to top _____ Bottom _____ Total Depth of Well 3794 Feet
Show depth and thickness of all water, oil and gas formations.

OIL, GAS OR WATER RECORDS


CASING RECORD

FORMATION	CONTENT	FROM	TO	SIZE	PUT IN	PULLED OUT
				8-5/8"	220'	none
				5 1/2"	3783'	none

Describe in detail the manner in which the well was plugged, indicating where the mud fluid was placed and the method or methods used in introducing it into the hole. If cement or other plugs were used, state the character of same and depth placed, from _____ feet to _____ feet for each plug set.

Checked hole to 3794', ran sand to 3780' and loaded hole with water. Had welder cut head off, got slips out. Ran sand and 5 sacks of cement. Loaded hole again, shot pipe at 703', 512', 332', 218', couldn't get loose. Set rock bridge at 210', ran 15 sacks of cement. Mudded hole to 40', set rock bridge and ran 5 sacks of cement.

PLUGGING COMPLETE.




(If additional description is necessary, use BACK of this sheet)

Name of Plugging Contractor KNIGHT CASING PULLING CO., INC.
Address CHASE, KANSAS

STATE OF Kansas COUNTY OF Rice, ss.
Noel J. Knight (employee of owner) or (owner or operator) of the above-described well, being first duly sworn on oath, says: That I have knowledge of the facts, statements, and matters herein contained and the log of the above-described well as filed and that the same are true and correct. So help me God.

(Signature) Noel J. Knight
Chase, Kansas
(Address)

SUBSCRIBED AND SWORN to before me this 6th day of May, 19 68



Margaret Melcher
Notary Public.

My commission expires Feb. 15, 1971

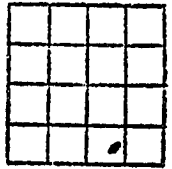
Company- I. O. MILLER
Farm- Sutor

No. 7

15-163-02125-0000
SEC. 14 T. 10 R. 20W
CE/2 SW SE

Total Depth. 3785
Comm. 10-9-55 Comp. 10-22-55
Shot or Treated.
Contractor. Virginia Drlg Co.
Issued. 3-16-57

County Rooks
KANSAS



CASING:
8 5/8" 220'
5 1/2" 3783'

Elevation. 2240 RB

Production. 339 bbls oil

Figures indicate Bottom of Formations.

sand, shale	220
shale, shells	400
sand, clay	630
shale, sand	835
shale, shells	1125
sand, shells	1200
shale, sand	1375
shale, shells	1670
anhydrite	1705
lime brk.	1725
shale, shells	2170
lime, shale	2410
lime brk	2510
lime, shale	2620
break	2795
lime, shale	2880
shale, lime shells	2975
lime break	2980
shale, lime	3280
lime	3345
lime hard	3400
lime	3745
conglomerate	3755
congl. & simpson	3781
Arbuckle lime	3785
Total Depth	
Tops: Scout	
Anhydrite	1670
Heebner	3455
Toronto	3477
Lansing	3495
Base Kansas City	3707
Conglomerate	3732
Arbuckle	3781
T. D.	3794

RECEIVED
STATE CORPORATION COMMISSION
5-10-1968
MAY 10 1968
CONSERVATION DIVISION
Wichita, Kansas