

Give All Information Completely
Make Required Affidavit
Mail or Deliver Report to:
Conservation Division
State Corporation Commission
212 No. Market
Wichita, Kansas

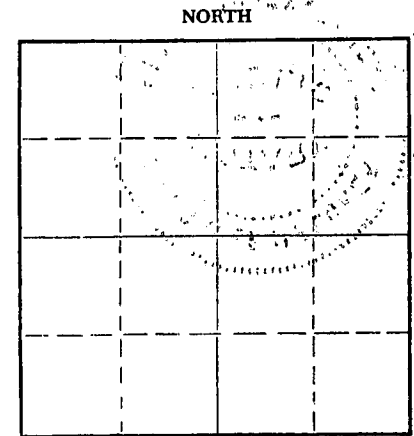
WELL PLUGGING RECORD

20

Rooks County, Sec 34 Twp 10 Rge. 20 (E) W (W)
Location as "NE/CNW/SW" or footage from lines. SW SW SE

Lease Owner I. O. Miller
Lease Name Sutor Well No. 2
Office Address Wichita, Kansas
Character of Well (completed as Oil, Gas or Dry Hole)
Date well completed 19
Application for plugging filed 19
Application for plugging approved 19
Plugging commenced 4/29/68 19
Plugging completed 5/1/68 19
Reason for abandonment of well or producing formation depleted.

If a producing well is abandoned, date of last production 19
Was permission obtained from the Conservation Division or its agents before plugging was commenced? yes



Locate well correctly on above Section Plat

Name of Conservation Agent who supervised plugging of this well Massey
Producing formation Depth to top Bottom Total Depth of Well 3794 Feet
Show depth and thickness of all water, oil and gas formations.


OIL, GAS OR WATER RECORDS

CASING RECORD

FORMATION	CONTENT	FROM	TO	SIZE	PUT IN	PULLED OUT
				8-5/8"	188'	none
				5 1/2"	3774'	483.67

Describe in detail the manner in which the well was plugged, indicating where the mud fluid was placed and the method or methods used in introducing it into the hole. If cement or other plugs were used, state the character of same and depth placed, from feet to feet for each plug set.

Checked hole to 3794', ran sand to 3770', dug cellar, had welder out to strip collar. Loaded hole with water, ran 5 sacks of cement. Had welder cut head off. Shot pipe at 2976', worked pipe to 2885', worked pipe to 8" tension. Shot pipe at 1797', 1092', 797' and 585', 478' and got pipe loose, pulled 16 joints. Pumped 150 sacks of cement.



(If additional description is necessary, use BACK of this sheet)


Name of Plugging Contractor KNIGHT CASING PULLING COMPANY, INC.
Address CHASE, KANSAS

STATE OF KANSAS COUNTY OF RICE, ss.
NOEL J. KNIGHT (employee of owner) or (owner or operator) of the above-described

well, being first duly sworn on oath, says: That I have knowledge of the facts, statements, and matters herein contained and the log of the above-described well is true and correct. So help me God.

(Signature) Noel Knight
CHASE, KANSAS
(Address)

SUBSCRIBED AND SWORN to before me this 6th day of May, 1968



Margaret Melcher
Notary Public.

My commission expires February 15, 1971

Company. I. O. MILLER

Farm- Sutor


No. 2

SEC. 14 T. 10 R. 20W
SW SW SE

15-163-02120-00-00

County Rooks

KANSAS



Total Depth. 3776

Comm. 10-28-51

Comp. 11-10-51

Shot or Treated.

Contractor. Virginia Drilling Co., Inc.

Issued. 6-27-53

CASING:

8 5/8 188'

Elevation. 2228 KB

Production. Swb. 28 BOPH, no W.

Figures Indicate Bottom of Formations.

shale & clay	40
sand	165
shale & shells	705
sand	1030
sand & shells	1135
shale & shells	1345
sand, shale & shells	1660
shale & shells	1674
anhydrite	1719
shale & shells	2353
shale, lime & shells	2433
shale & lime	2900
lime, shale & sandy shale	2985
lime & shale	3300
lime	3355
lime & shale	3500
lime	3574
cherty lime	3599
lime	3683
lime & shale	3776
Total Depth	

TOPS:

Topeka	3274
Heebner	3449
Toronto	3470
Lansing KC	3488
Base KC	3714
Conglomerate	3733
Weathered Simpson	3744
Simpson	3753
Arbuckle	3774
T.D.	3794

RECEIVED
STATE CORPORATION COMMISSION
5-10-1968
MAY 10 1968
CONSERVATION DIVISION
Wichita, Kansas