

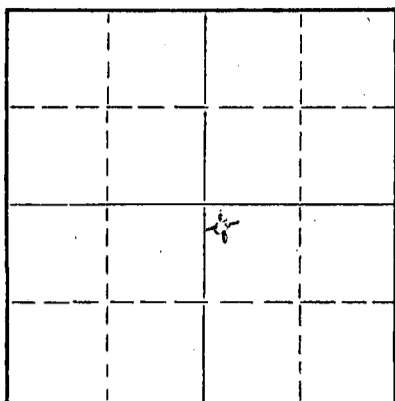
15-163-03/09-0000

STATE OF KANSAS  
STATE CORPORATION COMMISSION

Give All Information Completely  
Make Required Affidavit  
Mail or Deliver Report to:  
Conservation Division  
State Corporation Commission  
800 Biting Building  
Wichita, Kansas

## WELL PLUGGING RECORD

NORTH



Locate well correctly on above  
Section Plat

Rooks

County. Sec. 32 Twp. 10 Rge. 20 (E) W (W)

Location as "NE/CNW/SW" or footage from lines NW 1/4 NW 1/4 SE 1/4

Lease Owner I. O. Miller

Lease Name McKenna

Well No. 1

Office Address P.O. Box 711, Ellis, Kansas

Character of Well (completed as Oil, Gas or Dry Hole) Dry hole

Date well completed Jan. 27,

19 55

Application for plugging filed Jan. 27,

19 55

Application for plugging approved Jan. 27,

19 55

Plugging commenced Jan. 27, 1955

19 55

Plugging completed Jan. 27,

19 55

Reason for abandonment of well or producing formation Dry hole

If a producing well is abandoned, date of last production

19

Was permission obtained from the Conservation Division or its agents before plugging was commenced? Yes

Name of Conservation Agent who supervised plugging of this well Eldon Petty

Producing formation None

Depth to top

Bottom

Total Depth of Well 3790 Feet

Show depth and thickness of all water, oil and gas formations.

## OIL, GAS OR WATER RECORDS

## CASING RECORD

FORMATION	CONTENT	FROM	TO	SIZE	PUT IN	PULLED OUT
				8 5/8	225	none

Describe in detail the manner in which the well was plugged, indicating where the mud fluid was placed and the method or methods used in introducing it into the hole. If cement or other plugs were used, state the character of same and depth placed, from feet to feet for each plug set.

Hole filled to 210' from top with heavy mud and bottom plug set. One-half sack of hulls put on top of plug, followed by 15 sacks of cement. Hole filled with heavy mud up to 40' from top and set top plug. One-half sack of hulls placed above top plug, followed by 10 sacks of cement.

RECEIVED  
STATE CORPORATION COMMISSION

01-28-55

CONSERVATION DIVISION  
WICHITA, KANSAS

Name of Plugging Contractor Virginia Drilling Company

Address 701 Brown Bldg., Wichita, Kansas

(If additional description is necessary, use BACK of this sheet)

STATE OF Kansas, COUNTY OF Rooks

Paul W. Miller

ss.

(employee of owner) or (owner or operator) of the above-described well, being first duly sworn on oath, says: That I have knowledge of the facts, statements, and matters herein contained and the log of the above-described well as filed and that the same are true and correct. So help me God.

(Signature)

P.O. Box 236, Palco, Kansas


(Address)

SUBSCRIBED AND SWORN TO before me this 27<sup>th</sup> day of January, 1955

My commission expires

July 27, 1957

Notary Public.



15-163-03109-0000

McKenna # 1 - NW NW SE/4 Section 32-10-20 Rooks County, Kansas  
 Company - I. O. Miller et al  
 Contractor - Virginia Drlg. Co Inc.  
 Commenced - January 15, 1955  
 Completed - January 26, 1955  
 Elevation - 2169 K B  
 T. D. - 3790. - *Q. 2.*

8 5/8" set at 222' w/135 sx.

FORMATION	DEPTH
Sand-shale-shells	0- 222
Shale	222- 280
Shale-shells	280- 600
Sand	600- 800
Shale-shells-sand	800-1130
S ale-shells	1130-1620
Anhydrite	1620-1665
Shale-shells	1665-2165
Shale-lime	2165-2395
Brkn lime	2395-2500
Lime	2500-2655
Shale-lime	2655-2715
Shale-shells	2715-2815
Shale-lime	2815-3300
Lime	3300-3410
Lime-shale	3410-3433
Lime	3433-3685
Lime-shale	3685-3730
Conglomerate - chert	3730-3790 T D

TOPS:

3411 - Heebner  
 3432 - Toronto  
 3447 - Lansing K C  
 3673 - Base K C  
 3708 - Conglomerate

*Marlee P. Sawyer*

Subscribed and sworn to before me, a Notary Public, this  
31<sup>st</sup> day of January, 1955.

*Aug M. Underwood*  
 Notary Public

My commission expires: March 15, 1958

RECEIVED

STATE DIVISION

15-163-03109-0000

PAUL W. MILLER

P. O. BOX 236

PALCO, KANSAS

Jan. 27, 1955

State Corporation Commission  
Conservation Division  
211 N. Broadway  
Wichita, Kansas

Lease Operator	I. O. Miller
Lease	McKenna
Pool	Allpain NW
Well No.	1
Description	NW $\frac{1}{4}$ NW $\frac{1}{4}$ SE $\frac{1}{4}$
	Sec. 32-10-20W
	Rooks County, Kan.

Gentlemen:

The following is a log of the above captioned dry hole:

Elevation 2169 RB

Heebner	3411	-1242
Toronto	3432	-1263
Lansing	3447	-1278
Base KC	3673	-1504
Cong.	3708	-1539
T.D.	3790	-1621 in Conglomerate


This log is attached to Well Plugging Application Form.

Yours truly,

I. O. Miller

By

*Paul W. Miller*  
Paul W. Miller, Sup't.



**RECEIVED**  
STATE CORPORATION COMMISSION

JAN 27 1955

CONSERVATION DIVISION  
Wichita, Kansas