

15-163-30002-0000

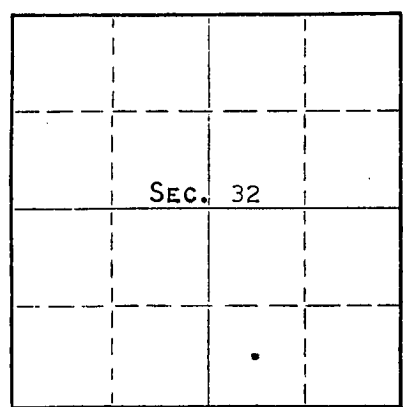
STATE OF KANSAS
STATE CORPORATION COMMISSION

Form CP-4

WELL PLUGGING RECORD

Give All Information Completely
Make Required Affidavit
Mail or Deliver Report to:
Conservation Division
State Corporation Commission
211 No. Broadway
Wichita, Kansas

NORTH



Locate well correctly on above
Section Plat

Rooks County. Sec. 32 Twp. 10s Rge. (E) 20 (W)
Location as "NE/CNW/SW" or footage from lines C SW SE
Lease Owner PETROLEUM, INC.
Lease Name MCKENNA "D" #1 Well No. 1
Office Address ROUTE #2, GREAT BEND, KANSAS
Character of Well (completed as Oil, Gas or Dry Hole) DRY HOLE
Date well completed MARCH 4 19 65
Application for plugging filed MARCH 4 19 65
Application for plugging approved MARCH 4 19 65
Plugging commenced MARCH 4 19 65
Plugging completed MARCH 4 19 65
Reason for abandonment of well or producing formation NO PRODUCIBLE ZONES

If a producing well is abandoned, date of last production - 19
Was permission obtained from the Conservation Division or its agents before plugging was commenced? YES

Name of Conservation Agent who supervised plugging of this well ELDON PETTY, BOX 326, HAYS, KANSAS
Producing formation _____ Depth to top _____ Bottom _____ Total Depth of Well 3415 Feet
Show depth and thickness of all water, oil and gas formations.

OIL, GAS OR WATER RECORDS

CASING RECORD

FORMATION	CONTENT	FROM	TO	SIZE	PUT IN	PULLED OUT
				8-5/8"	215'	NONE

Describe in detail the manner in which the well was plugged, indicating where the mud fluid was placed and the method or methods used in introducing it into the hole. If cement or other plugs were used, state the character of same and depth placed, from _____ feet to _____ feet for each plug set.

MUDDED UP WITH HEAVY MUD THROUGH DRILL PIPE TO 520', FOLLOWED BY A WOODEN PLUG AND 20 SACKS CEMENT. MUDDED UP WITH HEAVY MUD TO 180', FOLLOWED BY A WOODEN PLUG AND 20 SACKS CEMENT. MUDDED UP WITH HEAVY MUD TO 35', FOLLOWED BY A WOODEN PLUG, 1/2 SACK HULLS AND 10 SACKS CEMENT TO BASE OF WELL CELLAR.

RECEIVED
STATE CORPORATION COMMISSION
MAR 16 1965
03-16-65
CONSERVATION DIVISION
Wichita, Kansas

(If additional description is necessary, use BACK of this sheet)

Name of Plugging Contractor GARVEY DRILLING COMPANY
Address ROUTE #2, GREAT BEND, KANSAS

STATE OF KANSAS, COUNTY OF BARTON, ss.
MONTE CHADD (employee of owner) or (owner or operator) of the above-described

well, being first duly sworn on oath, says: That I have knowledge of the facts, statements, and matters herein contained and the log of the above-described well as filed and that the same are true and correct. So help me God. MONTE CHADD, DIST. PROD. SUPT.

(Signature) *Monte Chadd*
ROUTE #2, GREAT BEND, KANSAS (Address)

SUBSCRIBED AND SWORN TO before me this 12 day of MARCH, 19 65

Paul A. Steeman
Notary Public.

My commission expires OCTOBER 19, 1968

WELL LOG 15-163-30002-0000

COMPANY Petroleum, Inc.

SEC. 32 T. 10S R. 20W

FARM McKenna

NO. D - 1

LOC. SW SE

TOTAL DEPTH 3415'


COUNTY Rooks

COMM. 2-27-65

COMP. 3-4-65

CONTRACTOR Garvey Drilling Company

CASING 8 5/8" @ 215' w/175 sx



ELEVATION

PRODUCTION D & A

FIGURES INDICATE BOTTOM OF FORMATIONS

- 35' Post Rock
- 160' Shale and Sand Streaks
- 600' Shale
- 800' Sand
- 950' Sand and Shale
- 1250' Shale and Sand Streaks
- 1500' Shale and Red Bed
- 1558' Shale
- 1600' Anhydrite
- 1715' Shale and Shells
- 2120' Shale
- 2225' Shale and Shells
- 3080' Lime and Shale
- 3260' Shale and Lime
- 3415' Lime
- 3415' RTD

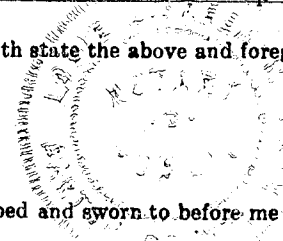
RECEIVED
STATE COMMISSION

MAR 16 1965

CONSERVATION DIVISION
Wichita, Kansas

State of Kansas }
County of Barton } SS

I, Sam N. Stephens of Garvey Drilling Company
upon oath state the above and foregoing is a true and correct copy of the log of the McKenna D-1 well.



Sam N. Stephens

Subscribed and sworn to before me this 11th day of March 19 65

My Commission Expires: October 19th, 1968

David H. Freeman
NOTARY PUBLIC