

WELL PLUGGING RECORD

Give All Information Completely
Make Required Affidavit
Mail or Deliver Report to:
Conservation Division
State Corporation Commission
800 Bitting Building
Wichita, Kansas

Rooks

County. Sec. 32 Twp. 10 Rge. 20 (E) (W)

Location as "NE/CNWxSWx" or footage from lines G. N/2 NE/4 SW/4

Lease Owner Francis Oil & Gas Inc.

Lease Name Schneider Well No. C-2

Office Address 905 Palace Bldg. Tulsa, Oklahoma

Character of Well (completed as Oil, Gas or Dry Hole) Dry Hole

Date well completed Feb. 18 19 55

Application for plugging filed Feb. 18 19 55

Application for plugging approved Feb. 18 19 55

Plugging commenced Feb. 18 19 55

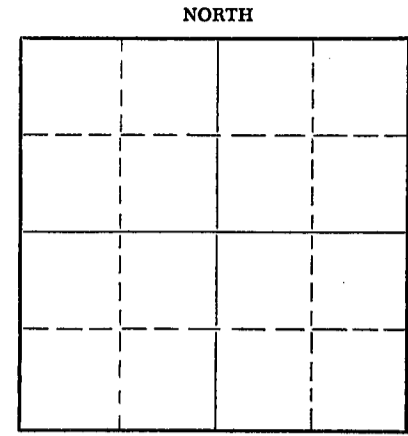
Plugging completed Feb. 18 19 55

Reason for abandonment of well or producing formation

Dry Hole

If a producing well is abandoned, date of last production 19

Was permission obtained from the Conservation Division or its agents before plugging was commenced? Yes



Locate well correctly on above
Section Plat

Name of Conservation Agent who supervised plugging of this well Eldon Petty, Hays, Kansas

Producing formation Depth to top Bottom Total Depth of Well 3750 Feet

Show depth and thickness of all water, oil and gas formations.

OIL, GAS OR WATER RECORDS

CASING RECORD

FORMATION	CONTENT	FROM	TO	SIZE	PUT IN	PULLED OUT
				8 5/8"	210' cemented w/135 sacks cement	

Describe in detail the manner in which the well was plugged, indicating where the mud fluid was placed and the method or methods used in introducing it into the hole. If cement or other plugs were used, state the character of same and depth placed, from feet to feet for each plug set.

Filled to 200' with mud; run 20 sacks cement; filled with mud to 35', run 10 sacks cement.

(If additional description is necessary, use BACK of this sheet)

Name of Plugging Contractor Veeder Supply & Development Co.

Address P. O. Box 201, Cherryvale, Kansas

STATE OF Kansas, COUNTY OF Montgomery, ss.
Floyd W. Hild

(employee of owner) (owner or operator) of the above-described well, being first duly sworn on oath, says: That I have knowledge of the facts, statements, and matters herein contained and the log of the above-described well as filed and that the same are true and correct. So help me God.

(Signature) Floyd W. Hild


Cherryvale, Kansas (Address)

SUBSCRIBED AND SWORN to before me this 21st day of February, 1955

My commission expires July 11, 1956

Edwin Lawson Notary Public.

24-7368-S 3-53-20M




02-24-55

Corp. Comm
Veeder Supply & Dev'l. Co.

Cherryvale, Kansas

15-163-01156-0000



Drilled for Francis Oil & Gas, Kaiser, Veeder Supply & Dev'l. Co. Farm Schneider No. 2 Depth 3750'
 Contractor Veeder Supply & Dev'l. Co. Pipe 210' 8 5/8" csg. cemented w/135 sacks cement
 Location C. N/2 NE/4 SW/4 Sec. 32 Twp. 10 Range 20
 Commenced 2-2-1955 Completed 2-18-1955 County _____ Rooks State Kansas

Soil, Gravel, Sand	0	135	135	TOPS:		
Yellow & blue shale	135	206	71			
Shale, shells	206	645	439	Base KC	3625	-1500
Shale, shells, sand	645	750	105	Cong.	3665	-1540
Shale, shells	750	1080	330	Arbuckle	3699	-1574
Sand	1080	1290	210			
Shale, shells	1290	1350	60			
Shale, red bed	1350	1586	236			
Anhydrite	1586	1634	48			
Shale, shells	1634	2125	491			
Shale, shells, lime streaks	2125	2235	110			
Lime, shale	2235	2950	715			
Shale, lime streaks	2950	3055	105			
Shale, lime	3055	3295	240			
Lime	3295	3349	54			
Shale, lime	3349	3399	50			
Lime	3399	3665	266			
Conglomerate	3665	3699	34			
Lime	3699	3750	51			
Total Depth	3750					

Dry and Abandoned

AFFIDAVIT

STATE OF KANSAS)
Montgomery County) SS

Floyd W. Hild, of lawful age, being first duly sworn on oath, deposes and says:

THAT he is a resident of Cherryvale, Montgomery County, Kansas; that he knows and hereby on oath states that the above and foregoing drilling log covering the Schneider #2 well located in Section 32-10-20, Rooks County, Kansas, is true and correct. Further affiant saith not.

THE VEEDER SUPPLY AND DEVELOPMENT CO.

BY Floyd W. Hild
Floyd W. Hild

Subscribed and sworn to before me this 21st day of February, 1955.

Calvin Lawson
Notary Public

My commission expires July 11, 1956.

PLUGGING
FILE REC 32 T 10 R 20 W
BOOK PAGE 98 LINE 44