

15-163-20290-0000

STATE OF KANSAS
STATE CORPORATION COMMISSION

Form CP-4

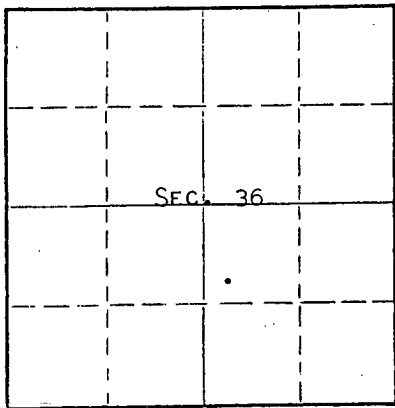
WELL PLUGGING RECORD

Give All Information Completely
Make Required Affidavit
Mail or Deliver Report to:
Conservation Division
State Corporation Commission
212 No. Market
Wichita, Kansas

ROOKS County. Sec. 36 Twp. 10s Rge. 20 (X)x (W)

Location as "NE/CNW/SW" or footage from lines SW NW SE
Lease Owner PETROLEUM, INC.,
Lease Name KELLER Well No. L-1
Office Address ROUTE #2, GREAT BEND, KANSAS
Character of Well (completed as Oil, Gas or Dry Hole) DRY HOLE
Date well completed FEBRUARY 2 19 70
Application for plugging filed FEBRUARY 2 19 70
Application for plugging approved FEBRUARY 2 19 70
Plugging commenced FEBRUARY 2 19 70
Plugging completed FEBRUARY 2 19 70
Reason for abandonment of well or producing formation NO PRODUCING ZONES

NORTH



Locate well correctly on above
Section Plat

If a producing well is abandoned, date of last production NONE 19
Was permission obtained from the Conservation Division or its agents before plugging was commenced? YES

Name of Conservation Agent who supervised plugging of this well LEO F. MASSEY
Producing formation _____ Depth to top _____ Bottom _____ Total Depth of Well 3736 Feet

Show depth and thickness of all water, oil and gas formations.

OIL, GAS OR WATER RECORDS

CASING RECORD

FORMATION	CONTENT	FROM	TO	SIZE	PUT IN	PULLED OUT
				8-5/8"	214'	NONE

Describe in detail the manner in which the well was plugged, indicating where the mud fluid was placed and the method or methods used in introducing it into the hole. If cement or other plugs were used, state the character of same and depth placed, from _____ feet to _____ feet for each plug set.

HEAVY MUD TO 720', FOLLOWED WITH 70 SACKS CEMENT. HEAVY MUD TO 210', FOLLOWED WITH 20 SACKS CEMENT. HEAVY MUD TO 40', BRIDGE TO HOLD KELLY FOLLOWED WITH 10 SACKS CEMENT TO BASE OF WELL CELLAR.

RECEIVED
STATE CORPORATION COMMISSION
FEB 9 1970
CONSERVATION DIVISION
Wichita, Kansas

(If additional description is necessary, use BACK of this sheet)

Name of Plugging Contractor GARVEY DRILLING COMPANY
Address ROUTE #2, GREAT BEND, KANSAS


STATE OF KANSAS, COUNTY OF BARTON, ss.
MONTE CHADD (employee of owner) or (owner or operator) of the above-described

well, being first duly sworn on oath, says: That I have knowledge of the facts, statements, and matters herein contained and the log of the above described well as filed and that the same are true and correct. So help me God. MONTE CHADD, DIST. PROD. SUPT.

(Signature) *Monte Chadd*
ROUTE #2, GREAT BEND, KANSAS
(Address)

Subscribed and sworn to before me this 4 day of FEBRUARY 19 70

Richard H. Dumbler
Notary Public.
My commission expires MAY 28, 1973



15-163-20290-0000

WELL LOG

COMPANY Petroleum, Inc.

SEC. 36 T. 10S R. 20W

FARM Keller "L" NO. 1

LOC. SW NW SE

TOTAL DEPTH 3736'

COUNTY Rooks, Kansas

COMM. 1-26-70

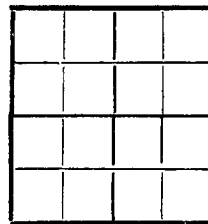
COMP. 2-2-70

CONTRACTOR Garvey Drilling Company

CASING

8 5/8" @ 214' w/185sx

RECEIVED
STATE CORPORATION COMMISSION
FEB 9 1970
CONSERVATION DIVISION
Wichita, Kansas



ELEVATION 2125' KB

PRODUCTION D & A

FIGURES INDICATE BOTTOM OF FORMATIONS

215' Surface Shells
 650' Shale
 850' Sand
 1350' Shale & Shells
 1532' Red Bed
 1573' Anhydrite
 1710' Shale & Shells
 2135' Shale
 2415' Shale w/Lime Streaks
 2895' Shale & Lime
 3045' Shale & Lime Streaks
 3245' Lime & Shale
 3430' Lime
 3736' Lime
 3736' RTD

State of Kansas }
 County of Barton } ss

I, Charlene Marker of Garvey Drilling Company

upon oath state the above and foregoing is a true and correct copy of the log of the Keller "L" No. 1 well.

Charlene Marker

Subscribed and sworn to before me this 4th day of February 19 70

My Commission Expires: November 5, 1973

Richard S. Doep
NOTARY PUBLIC