

STATE OF KANSAS
STATE CORPORATION COMMISSION
200 Colorado Derby Building
Wichita, Kansas 67202

WELL PLUGGING RECORD
K.A.R.-82-3-117

15-051-24768-00-00

API NUMBER 15-051-24,768

LEASE NAME Furthmeyer

WELL NUMBER 1

3860 Ft. from S Section Line

3810 Ft. from E Section Line

SEC. 29 TWP. 12S RGE. 19 (E/W)

COUNTY Ellis

Date Well Completed 11/21/91

Plugging Commenced 11/21/91

Plugging Completed 11/21/91

LEASE OPERATOR Co-Kan Resources

ADDRESS P. O. Box 854, Hays, KS 67601

PHONE# (913) 625-6388 OPERATORS LICENSE NO. 3091

Character of Well D&A

(Oil, Gas, D&A, SWD, Input, Water Supply Well)

The plugging proposal was approved on 11-21-91 (date)

by Ed Shumaker (KCC District Agent's Name).

Is ACO-1 filed? No If not, is well log attached? Yes

Producing Formation _____ Depth to Top _____ Bottom _____ T.D. 3886'

Show depth and thickness of all water, oil and gas formations.

OIL, GAS OR WATER RECORDS

CASING RECORD

Formation	Content	From	To	Size	Put in	Pulled out
				8-5/8"	207'	-0-

Describe in detail the manner in which the well was plugged, indicating where the mud fluid was placed and the method or methods used in introducing it into the hole. If cement or other plugs were used, state the character of same and depth placed, from feet to feet each set.

Mud laden fluid 3386' 10 sks cement @ 40'

20 sks cement @ 1530' 15 sks in rathole

100 sks cement @ 815'

40 sks cement @ 260'

(If additional description is necessary, use BACK of this form.)

Name of Plugging Contractor Emphasis Oil Oeprations License No. 750

Address P. O. Box 506, Russell, KS 67665-0506

NAME OF PARTY RESPONSIBLE FOR PLUGGING FEES: Co-Kan Resources

STATE OF KANSAS COUNTY OF RUSSELL, ss.

Kyle B. Branum

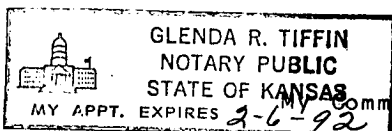
(Employee of Operator) or (Operator) of above-described well, being first duly sworn on oath, says: That I have knowledge of the facts, statements, and matters herein contained and the log of the above-described well as filed that the same are true and correct, so help me God.

(Signature) [Signature]

Kyle B. Branum

(Address) Box 506, Russell, KS 67665-0506

SUBSCRIBED AND SWORN TO before me this 22nd day of November, 19 91



Glenda R. Tiffin
Glenda R. Tiffin, Notary Public

Commission Expires: 2-6-92

15-051-24768-00-00

EMPHASIS OIL OPERATIONS

P. O. BOX 506

RUSSELL, KS 67665

DRILLERS LOG

OPERATOR: Co-Kan Resources
P. O. Box 854
Hays, Kansas 67601

CONTRACTOR: Emphasis Oil Operations
Box 506
Russell, KS 67665

LEASE: Furthmeyer WELL #1

LOCATION: Approx. NW of NW SE NW
Section 29-12S-19W
Ellis County, Kansas

LOGGERS TOTAL DEPTH: 3886'

ROTARY TOTAL DEPTH: 3886'

COMMENCED: 11/14/91

CASING: 8-5/8" @ 207' w/140 sks cement

ELEVATION: 2169' K.B.

COMPLETED: 11/21/91

STATUS: Dry Hole

DEPTHS & FORMATIONS


(All measurements from K.B.)

Top Soil & Sand	90'	Shale & Lime	2600'
Cedar Hills	954'	Shale	2990'
Red Bed	1205'	Lime & Shale	3150'
Anhydrite	1510'	Lime	3565'
Red Bed	1551'	Lime & Shale	3587'
Shale & Lime	2200'	Lime	3675'
Shale	2445'	R.T.D.	3886'

RECEIVED
STATE OF KANSAS COMMISSION
11-25-1991
NOV 25 1991

STATE OF KANSAS)
) ss
COUNTY OF RUSSELL)


Kyle B. Branum, of Emphasis Oil Operations, states that the above and foregoing is a true and correct log of the above captioned well, to the best of his knowledge.


Kyle B. Branum

Subscribed and sworn to before me on November 22, 1991.

My commission expires: February 6, 1992.

GLEND A. R. T I F F I N
NOTARY PUBLIC
STATE OF KANSAS
MY COM. EXPIRES 2-6-92


Glenda R. Tiffin, Notary Public