

15-163-20305-0000

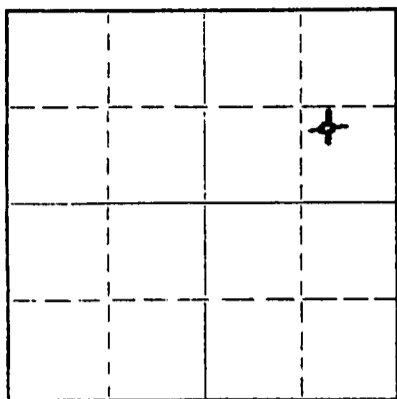
STATE OF KANSAS  
STATE CORPORATION COMMISSION

Form CP-4

Give All Information Completely  
Make Required Affidavit  
Mail or Deliver Report to:  
Conservation Division  
State Corporation Commission  
212 No. Market  
Wichita, Kansas 67202

WELL PLUGGING RECORD

NORTH



Locate well correctly on above  
Section Plat

Rooks County, Sec. 22 Twp. 10S Rge. 7E 20 (W)  
Location as "NE/CNW%SW%" or footage from lines NW SE NE  
Lease Owner Champlin Petroleum Company  
Lease Name Sutor Well No. 8  
Office Address P. O. Box 308, Ellinwood, Kansas 67526  
Character of Well (completed as Oil, Gas or Dry Hole) Dry Hole  
Date well completed May 16 19 70  
Application for plugging filed May 18 19 70  
Application for plugging approved May 16 (Verbal) 19 70  
Plugging commenced May 16 19 70  
Plugging completed May 16 19 70  
Reason for abandonment of well or producing formation \_\_\_\_\_

If a producing well is abandoned, date of last production \_\_\_\_\_ 19\_\_\_\_  
Was permission obtained from the Conservation Division or its agents before plugging was commenced? Yes

Name of Conservation Agent who supervised plugging of this well Leo F. Massey  
Producing formation \_\_\_\_\_ Depth to top \_\_\_\_\_ Bottom \_\_\_\_\_ Total Depth of Well 3857 Feet  
Show depth and thickness of all water, oil and gas formations.

OIL, GAS OR WATER RECORDS

CASING RECORD

FORMATION	CONTENT	FROM	TO	SIZE	PUT IN	PULLED OUT
				8 5/8" OD	218'	None

Describe in detail the manner in which the well was plugged, indicating where the mud fluid was placed and the method or methods used in introducing it into the hole. If cement or other plugs were used, state the character of same and depth placed, from \_\_\_\_\_ feet to \_\_\_\_\_ feet for each plug set.

Filled hole with mud. Spotted 50 sacks common cement at 550', filled with mud to 200' and pushed plug to 200' and pumped in 25 sacks of cement then filled hole with mud to 40' and pushed plug and 1/2 sack of hulls to 40' and filled hole to bottom of cellar with 10 sacks of cement.

Plugging completed at 5:30 p.m. 5/16/70.


RECEIVED  
STATE CORPORATION COMMISSION  
MAY 20 1970  
CONSERVATION DIVISION  
Wichita, Kansas

(If additional description is necessary, use BACK of this sheet)  
Name of Plugging Contractor Red Tiger Drilling Company  
Address 1720 Wichita Plaza, Wichita, Kansas 67202

STATE OF Kansas, COUNTY OF Barton, ss.  
J. W. Meyers (employee of owner) or (owner/lessee/operator) of the above-described well, being first duly sworn on oath, says: That I have knowledge of the facts, statements, and matters herein contained and the log of the above-described well, as filed and that the same are true and correct. So help me God.

(Signature) J. W. Meyers  
J. W. Meyers, District Operations Manager  
P. O. Box 308, Ellinwood, Kansas 67526  
(Address)

Subscribed and sworn to before me this 19th day of May, 19 70



N. Kenneth Stivers  
N. Kenneth Stivers  
Notary Public.

4/16/74

15-163-20305-0000

RECEIVED  
STATE CORPORATION COMMISSION  
MAY 21 1970  
CONSERVATION DIVISION  
Wichita, Kansas

DRILLERS LOG

No. 8 Bator

CASING RECORD:

8 5/8" @ 216'  
w/175 sz cement

COMPANY:

Champion Petroleum Company

DESCRIPTION:

NE SE NE  
22-EDS-20N  
Rooks County,  
Kansas

CONTRACTOR:

Red Tiger Drilling Company

COMMENCED:

May 6, 1970

COMPLETED:

May 16, 1970

TOTAL DEPTH: 3857'

ELEVATION:


<u>FORMATION</u>	<u>FROM</u>	<u>TO</u>	<u>REMARKS</u>
Sand, Clay, Shale	0	225	
Shells & Shale	225	590	
Shale & Sand	590	1135	
Sand	1135	1370	
Shale	1370	1650	
Anhydrite	1650	1690	
Shale	1690	2466	
Shale & Lime	2466	3275	
Lime	3275	3770	
Lime & Chert	3770	3774	
Shale & Arb. Lime	3774	3787	
Lime	3787	3857	

I certify that this is a true and correct copy of the above log to the best of my knowledge.

RED TIGER DRILLING COMPANY

*Jim Farrace*  
Jim Farrace

Subscribed and sworn to before me this 19th day of May, 1970.



*Gloria Fancett*  
Notary Public