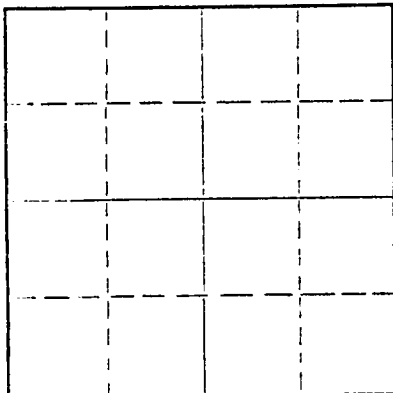


Give All Information Completely
Make Required Affidavit
Mail or Deliver Report to:
Conservation Division
State Corporation Commission
212 No. Market
Wichita, Kansas

15-051-20222-00-00
WELL PLUGGING RECORD

NORTH



Locate well correctly on above
Section Plat

Ellis County. Sec. 5 Twp. 12S Rge. 20 (E) 20 (W)
Location as "NE/CNW/SE" or footage from lines SW NW SW
Lease Owner Rains & Williamson Oil Co., Inc.
Lease Name URBAN Well No. 1
Office Address 1425 Wichita Plaza - Wichita, Kansas
Character of Well (completed as Oil, Gas or Dry Hole) Dry Hole
Date well completed 3-17 19 68
Application for plugging filed 3-16 19 68
Application for plugging approved 3-16 19 68
Plugging commenced 3-16 19 68
Plugging completed 2:15 A.M. 3-17 19 68
Reason for abandonment of well or producing formation No oil or gas
found in commercial quantities.
If a producing well is abandoned, date of last production -- 19 --
Was permission obtained from the Conservation Division or its agents before plugging was com-
menced? Yes

Name of Conservation Agent who supervised plugging of this well Leo Massey, Hays
Producing formation None Depth to top _____ Bottom _____ Total Depth of Well 3983 Feet
Show depth and thickness of all water, oil and gas formations.

OIL, GAS OR WATER RECORDS

CASING RECORD

FORMATION	CONTENT	SIZE	PUT IN	PULLED OUT
		8-5/8"	242'	-0-

Describe in detail the manner in which the well was plugged, indicating where the mud fluid was placed and the method or methods used in introducing it into the hole. If cement or other plugs were used, state the character of same and depth placed, from _____ feet to _____ feet for each plug set.

Pushed plug to 800' and spotten 70 sacks 50-50 pozmix, 6% gel.
Mud back to 240'. Spotted 20 sacks same. Mud back to 40', set
solid bridge and capped with 10 sacks, 2 sacks in rat hole. Plugging
orders from Leo Massey, Hays, Kansas and plugging completed at
2:15 A.M., March 17, 1968.

(If additional description is necessary, use BACK of this sheet)

Name of Plugging Contractor Rains & Williamson Oil Co., Inc.
Address 1425 Wichita Plaza - Wichita, Kansas

STATE OF KANSAS, COUNTY OF SEDGWICK, ss.
Wilson Rains (employee of owner) or (owner or operator) of the above-described well, being first duly sworn on oath, says: That I have knowledge of the facts, statements, and matters herein contained and the log of the above-described well as filed and that the same are true and correct. So help me God.

(Signature) Wilson Rains Wilson Rains
1425 Wichita Plaza - Wichita, Kansas
(Address)

SUBSCRIBED AND SWORN to before me this 18th day of March, 19 68

My commission expires June 30, 1971 Sherry Gish Notary Public.

15-051-2022-00-00

ROTARY DRILLING LOG

Operator: Rains & Williamson Oil Co., Inc.
URBAN #1
SW NW SW 5-12S-20W
Ellis County, Kansas

Contractor: Rains & Williamson Oil Co., Inc.
Commenced: 3-8-68
Completed: 3-16-68 (Rotary)

Remarks: 8-5/8" surface casing set at 242, w/150 sacks GL-3 cmt.


Formations:

Soil, Lime, Sand	40'
Clay and Post Rock	135'
Shale	750'
Sand	800'
Shale	1190'
Sand	1395'
Shale	1430'
Red Bed	1692'
Anhydrite	1735'
Shale and Shells	2000'
Shale and Lime	2380'
Lime and Shale	3035'
Shale and Lime	3450'
Lime	3520'
Lime and Shale	3595'
Lime	3915'
Lime and Chert	3956'
Lime	3972'
Lime and Chert	3983'
Rotary Total Depth (D&A)	3983'

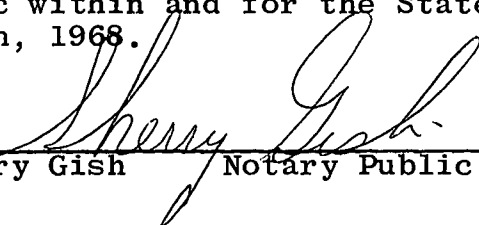
RECEIVED
STATE CORPORATION COMMISSION
3-20-1968
MAR 20 1968
CONSERVATION DIVISION
Wichita, Kansas

We certify the above log is true and correct to the best of our knowledge and belief.

RAINS & WILLIAMSON OIL CO., INC.


Wilson Rains

Subscribed and sworn to before me, a Notary Public within and for the State of Kansas, County of Sedgwick, this 19th day of March, 1968.


Sherry Gish Notary Public

My Commission Expires:
June 30, 1971