

STATE OF KANSAS
STATE CORPORATION COMMISSION

WELL PLUGGING RECORD

Give All-Information Completely
Make Required Affidavit
Mail or Deliver Report to:
Conservation Division
State Corporation Commission
211 No. Broadway
Wichita, Kansas

Ellis County. Sec. 7 Twp. 12. S Rge. (E) 20 (W)

Location as "NE/CNW%SW%" or footage from lines SW NE NE

Lease Owner Thunderbird Drilling, Inc.

Lease Name Skaggs Well No. 1

Office Address 712 Union Center, Wichita, Kansas

Character of Well (completed as Oil, Gas or Dry Hole) Dry Hole

Date well completed May 12 19 58

Application for plugging filed May 12 19 58

Application for plugging approved May 22 19 58

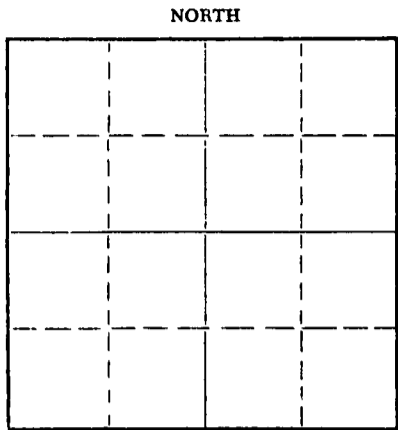
Plugging commenced May 12 19 58

Plugging completed May 12 19 58

Reason for abandonment of well or producing formation Dry Hole

If a producing well is abandoned, date of last production 19

Was permission obtained from the Conservation Division or its agents before plugging was commenced? Yes



Locate well correctly on above Section Plat

Name of Conservation Agent who supervised plugging of this well Mr. Eldon Petty

Producing formation Depth to top Bottom Total Depth of Well Feet

Show depth and thickness of all water, oil and gas formations.

OIL, GAS OR WATER RECORDS

CASING RECORD

FORMATION	CONTENT	FROM	TO	SIZE	PUT IN	PULLED OUT
		0	202'	8 5/8"	205.91'	None

Describe in detail the manner in which the well was plugged, indicating where the mud fluid was placed and the method or methods used in introducing it into the hole. If cement or other plugs were used, state the character of same and depth placed, from feet to feet for each plug set.

Hole filled with heavy mud to 650'. Set plug at 650' with 20 sacks of cement.
Hole filled with mud to 175'. Set plug at 175' with 15 sack s of cement.
Filled hole to 40'. Set plug at 40' with 10 sacks of cement.

All cement mixed and poured through drillpipe.

6-5-1958

(If additional description is necessary, use BACK of this sheet)

Name of Plugging Contractor Thunderbird Drilling, Inc.

Address 712 Union Center, Wichita, Kansas

STATE OF KANSAS, COUNTY OF SEDGWICK

Charles W. Aikins, Jr., President of owner (owner) of the above-described well, being first duly sworn on oath, says: That I have knowledge of the facts, statements, and matters herein contained and the log of the above-described well as filed and that the same are true and correct. So help me God.

(Signature) Charles W. Aikins, Jr.

712 Union Center, Wichita, Kansas

(Address)

SUBSCRIBED AND SWORN TO before me this 23rd day of May, 19 58

My commission expires Sept. 5, 1960

Jenell Schartz
Notary Public.

PLUGGING
FILE SEC 7 T12 R 200
BOOK PAGE 102 LINE 4

THUNDERBIRD DRILLING, INC.

WELL LOG

#1 SKAGGS

LOCATION: SW NE NE Sec. 7
Twp. 12.S, Rge. 20.W
Ellis County, Kansas

CONTRACTOR: Thunderbird Drilling, Inc.
712 Union Center
Wichita, Kansas

SURFACE CASING: 8 5/8" set at 202' with 135
sacks of cement, 1 1/2% gel and
2 sacks of Calcium Chloride.

OIL STRING: None

ELEVATION: 2309' K. B.
2306' D. F.
2303' G. L.

COMMENCED: May 6, 1958

COMPLETED: May 12, 1958


WELL LOG

0 - 30 Sand & Rock
30 - 202 Shale & Sand
202 - 540 Shale
540 - 680 Shale & Sand
680 - 955 Sand
955 - 1325 Shale & Sand
1325 - 1705 Red Bed
1705 - 1755 Anhydrite
1755 - 1960 Shale & Shells
1960 - 2350 Shale & Lime
2350 - 2750 Lime
2750 - 3280 Shale & Lime
3280 - 3518 Lime
3518 - 3613 Lime & Shale
3613 - 3635 Lime
3635 - Rotary Total Depth

6-5-1958


The undersigned, Charles W. Aikins, Jr., an officer of Thunderbird Drilling, Inc., hereby certifies that the above is a true and correct log of the formations encountered in the drilling of the #1 Skaggs as shown in the daily drilling reports.


THUNDERBIRD DRILLING, INC.



Charles W. Aikins, Jr., Pres.

Subscribed and sworn to before me
this 16th day of May, 1958.


Jenell Schartz - Notary Public



My commission expires: Sept. 5, 1960.