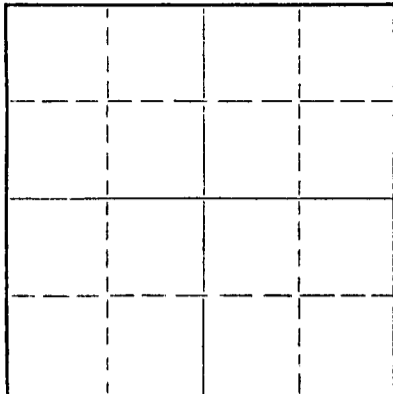


Give All Information Completely
Make Required Affidavit
Mail or Deliver Report to:
Conservation Division
State Corporation Commission
212 North Market, Insurance Bldg.
Wichita, Kansas

Trego County, Sec. 34 Twp. 12S Rge. 21W(E) (W)

Location as "NE/CNW/SW" or footage from lines NE NE NE
Lease Owner Davis Bros.
Lease Name Merrill A Well No. 1
Office Address 14 E. 3rd, Tulsa, Oklahoma
Character of Well (completed as Oil, Gas or Dry Hole) Dry Hole
Date well completed 11-17-59 19__
Application for plugging filed 11-17-59 19__
Application for plugging approved 11-17-59 19__
Plugging commenced 11-17-59 19__
Plugging completed 11-17-59 19__
Reason for abandonment of well or producing formation Dry Hole

NORTH



Locate well correctly on above Section Plat

If a producing well is abandoned, date of last production _____ 19__
Was permission obtained from the Conservation Division or its agents before plugging was commenced? Yes

Name of Conservation Agent who supervised plugging of this well Gilbert P. Leiker
Producing formation _____ Depth to top _____ Bottom _____ Total Depth of Well 3923 Feet
Show depth and thickness of all water, oil and gas formations.


OIL, GAS OR WATER RECORDS

CASING RECORD

FORMATION	CONTENT	FROM	TO	SIZE	PUT IN	PULLED OUT
				8 5/8"	259'	

Describe in detail the manner in which the well was plugged, indicating where the mud fluid was placed and the method or methods used in introducing it into the hole. If cement or other plugs were used, state the character of same and depth placed, from _____ feet to _____ feet for each plug set.

Bottom plug set @ 600' w/ 20 sx. cement.
2nd plug set @ 240' w/ 20 sx. cement.
Top plug set @ 40' w/ 10 sx. cement & 1/2 sx. hulls.



(If additional description is necessary, use BACK of this sheet)

Name of Plugging Contractor Leben Drilling, Inc.
Address 905 Central Bldg., Wichita, Kansas

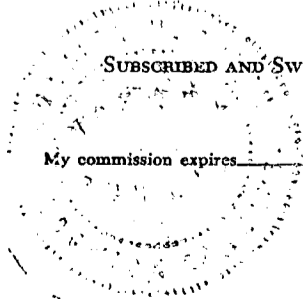
STATE OF KANSAS, COUNTY OF SEDGWICK, ss.
James M. Battin (employee of owner) or (owner or operator) of the above-described well, being first duly sworn on oath, says: That I have knowledge of the facts, statements, and matters herein contained and the log of the above-described well as filed and that the same are true and correct. So help me God.

(Signature) James M. Battin
905 Central Bldg., Wichita, Kansas
(Address)

SUBSCRIBED AND SWORN to before me this 25th day of November, 19 59

My commission expires April 23, 1963

Juanita M. Green
Notary Public.



15-195-01037-00-00

DRILLER'S LOG

COMPANY:
CONTRACTOR:
FARM:
LOCATION:

COMMENCED:
COMPLETED:

DAVIS BROS.
LEBEN DRILLING, INC.
MERRILL "A" #1
NE NE NE SEC. 34-12S-21W
TREGO COUNTY, KANSAS
11-5-59
11-17-59

0	70	Clay and Sand
70	225	Shale and Shells
225	260	Shale and Shells
260	275	Shale
275	1360	Shale and Redbed
1360	1590	Shale, Shells and Redbed
1590	1635	Anhydrite
1635	1940	Redbed, Shale and Shells
1940	2150	Shale and Lime
2150	2255	Lime and Shale
2255	2570	Lime and Shale
2570	2775	Shale and Shells
2775	2975	Shale and Lime
2975	3240	Lime and Shale
3240	3305	Lime
3305	3385	Lime and Shale
3385	3437	Lime
3437	3480	Lime
3480	3605	Lime
3605	3795	Lime
3795	3838	Lime and Chert
3838	3862	Cherty Lime
3862	3873	Cherty Lime
3873	3897	Chert and Lime
3897	3923	Cherty Lime
	<u>3923</u>	<u>Rotary Total Depth - D & A</u>

RECEIVED
STATE CORPORATION COMMISSION

DEC 1 1959
12-01-1959
CONSERVATION DIVISION
Wichita, Kansas

Set 8 5/8" surface casing @ 259' with 100 sacks HA5, spotted with 60 sacks HA5 from the top.


I, James M. Battin, do hereby certify that the above and foregoing is a true and correct copy of the log of the Merrill A #1, located NE NE NE of Section 34, Township 12 South, Range 21 West, Trego County, Kansas, as reflected by the files of Leben Drilling, Inc.


James M. Battin

STATE OF KANSAS)
COUNTY OF SEDGWICK) ss.

Subscribed and sworn to before me, a Notary Public, in and for Sedgwick County, Kansas, this 25th day of November, 1959.


Juanita M. Green, Notary Public



Commission Expires:
23, 1963