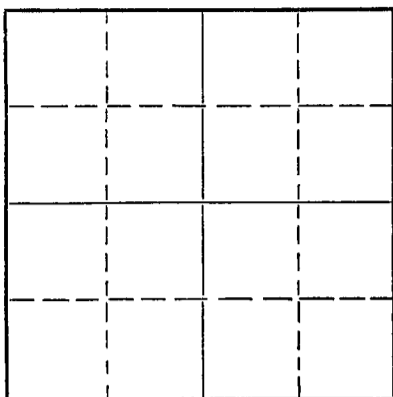


WELL PLUGGING RECORD

Give All Information Completely
Make Required Affidavit
Mail or Deliver Report to:
Conservation Division
State Corporation Commission
800 Bittling Building
Wichita, Kansas

NORTH



Locate well correctly on above
Section Plat

Trego County. Sec. 34 Twp. 12 Rge. (E) 21(W)
Location as "NE/CNW/SW" or footage from lines SW NW NE
Lease Owner Thunderbird Drilling Co.
Lease Name Merril Well No. 1
Office Address 1311 Union Nat'l Bank Bldg. Wichita, Kansas
Character of Well (completed as Oil, Gas or Dry Hole) _____
Date well completed _____ 19____
Application for plugging filed _____ 19____
Application for plugging approved _____ 19____
Plugging commenced _____ 10-21 1955
Plugging completed _____ 10-24 1955
Reason for abandonment of well or producing formation _____
Dry Hole

If a producing well is abandoned, date of last production _____ 19____
Was permission obtained from the Conservation Division or its agents before plugging was commenced? Yes

Name of Conservation Agent who supervised plugging of this well Eldon Petty
Producing formation _____ Depth to top _____ Bottom _____ Total Depth of Well 3892' Feet
Show depth and thickness of all water, oil and gas formations.


OIL, GAS OR WATER RECORDS

CASING RECORD

FORMATION	CONTENT	FROM	TO	SIZE	PUT IN	PULLED OUT
		0	205	8 5/8"		
		0	3892	5 1/2 "		

Describe in detail the manner in which the well was plugged, indicating where the mud fluid was placed and the method or methods used in introducing it into the hole. If cement or other plugs were used, state the character of same and depth placed, from _____ feet to _____ feet for each plug set.

Sanded hole to 3880 - dumped 4 sks cement - mudded hole to 210' - set 10' rock bridge - dumped 20 sks cement - mudded to 35' - set rock bridge - dumped 10 sks cement.



(If additional description is necessary, use BACK of this sheet)
Name of Plugging Contractor R & D Casing Pulling Co. License #236
Address Box 569 Ellinwood, Kansas


STATE OF Kansas, COUNTY OF Sedgwick, ss.
Charles W. Aikins, Jr. (employee of owner) or (owner or operator) of the above-described well, being first duly sworn on oath, says: That I have knowledge of the facts, statements, and matters herein contained and the log of the above-described well as filed and that the same are true and correct. So help me God.

(Signature) Charles W. Aikins, Jr.
Charles W. Aikins, Jr., Pres.
1311 Union Nat'l Bank Bldg.
(Address)

SUBSCRIBED AND SWORN TO before me this 14th day of November, 19 55

Leta Helm
Notary Public.

My commission expires August 25, 1956



MERRILL #1

LOCATION: SW NW NE - Sec. 34,
Twp. 12.S, Rge. 21.W,
Trego County, Kansas

CONTRACTOR: Thunderbird Drilling, Inc.
1311 Union National Bank Bldg.
Wichita, Kansas

SURFACE CASING: 8 5/8" set at 205' w/ 115 sacks
of cement, 2% gel, 2 sacks Calcium
Chloride

OIL STRING: 5 1/2" set at 3892' w/ 70 sacks cement,
2% gel

ELEVATION: 2924' K.B.
2221' D.F.
2219' G.L.

COMMENCED: September 24, 1955


COMPLETED: October 7, 1955

WELL LOG


0 -	45	Surface Rock
45 -	205	Shale & Shells
205 -	500	Shale
500 -	675	Sand
675 -	800	Shale
800 -	1315	Shale & Sand
1315 -	1596	Shale
1596 -	1640	Anhydrite
1640 -	2150	Shale & Shells
2150 -	2205	Lime
2205 -	2595	Lime & Shale
2595 -	2895	Shale & Shells
2895 -	3360	Shale & Lime
3360 -	3810	Lime
3810 -	3880	Lime & Chert
3880 -	3890	Shale & Lime
3890 -	3898	Lime
3898		Rotary Total Depth

The undersigned, Charles W. Aikins, Jr., an officer of Thunderbird Drilling, Inc., hereby certifies that the above is a true and correct log of the formations encountered in the drilling of the #1 Merrill as shown in the daily drilling reports.

THUNDERBIRD DRILLING, INC.


Charles W. Aikins, Jr., Pres.

Subscribed and sworn to before me
this 12th day of October, 1955.


Leta Helm - Notary Public

My commission expires:
August 25, 1956

