


STATE OF KANSAS
STATE CORPORATION COMMISSION

Form CP-4

Give All Information Completely
Make Required Affidavit
Mail or Deliver Report to:
Conservation Division
State Corporation Commission
P. O. Box 17027
Wichita, Kansas 67217

WELL PLUGGING RECORD



--- Rooks --- County, Sec. 23 Twp. 10S Rge. 20 (E) x (W)
Location as "NE/CNWESW" or footage from lines C NE NE NE
Lease Owner Champlin Petroleum Company
Lease Name Rogers "B" Well No. 2
Office Address 6441 N.W. Grand, #300, Oklahoma City, OK 73116
Character of Well (completed as Oil, Gas or Dry Hole) Oil
Date well completed September 5 19 81
Application for plugging filed July 23 19 82
Application for plugging approved July 27 19 82
Plugging commenced September 8 19 82
Plugging completed September 9 19 82
Reason for abandonment of well or producing formation Uneconomical to produce

If a producing well is abandoned, date of last production April 19 81
Was permission obtained from the Conservation Division or its agents before plugging was commenced? yes

Name of Conservation Agent who supervised plugging of this well D. Hamel
Producing formation Arbuckle Depth to top 3759 Bottom 3764 Total Depth of Well 3765 Feet
Show depth and thickness of all water, oil and gas formations.


OIL, GAS OR WATER RECORDS

CASING RECORD

FORMATION	CONTENT	FROM	TO	SIZE	PUT IN	PULLED OUT
Arbuckle		3759	3764	8 5/8"	207'	None
				5 1/2"	3759'	None

Describe in detail the manner in which the well was plugged, indicating where the mud fluid was placed and the method or methods used in introducing it into the hole. If cement or other plugs were used, state the character of same and depth placed, from _____ feet to _____ feet for each plug set.

Pump 200 sacks 50-50 Pozmix cement w/6% gel and 4 sacks cottonseed hulls down 2 7/8" tubing. Cement circulated out 5 1/2" casing. Shut casing in and pressure to 400#. Shut tubing in. Hook up to 8 5/8" x 5 1/2" annulus and pump 200 sacks 50-50 Pozmix w/6% gel and 2 sacks cottonseed hulls. Pressure to 425# and shut in overnight. Cut casing off 4 1/2' below ground level and fill w/dry cement: Cap w/1 sack dry cement. WELL IS P&A



Name of Plugging Contractor Halliburton
Address _____
(If additional description is necessary, use BACK of this sheet)

STATE OF Oklahoma, COUNTY OF Oklahoma, ss.

L. W. Meyers (employed of owner) or (owner or operator) of the above-described well, being first duly sworn on oath, says: That I have knowledge of the facts, statements, and matters herein contained and the log of the above-described well as filed and that the same are true and correct. So help me God.

(Signature) [Signature]


6441 N.W. Grand, #300, Oklahoma City, OK 73116
(Address)

Subscribed and sworn to before me this 23rd day of September 19 82

[Signature]
Notary Public

My commission expires 10/8/83

15-163-02183-00-00



COUNTY Rooks SECTION 23 TWP 10S R. 20W
 COMPANY OPERATING Champlin Refining Company
 OFFICE ADDRESS Box 552 - Enid, Oklahoma
 NAME Marshall Rogers OFFICIAL B #2
 WELL LOCATED 330' from North Line & 330' from
 East Line of Northeast Quarter (NE/4) of Section 23
 Township Ten South (10S), Range Twenty West (20W)
 CIRCULAR OF 011

DRILLING COMMENCED August 24, 1951 TERMINATED September 5, 1951

Size	Weight	Thick	Make	Est.	Time	Remarks
8-5/8"	-	-	Used	208	-	None 165 sacks
5-1/2"	14#	8 rd	National	3759	-	None 100 sacks

FORMATION LOGGED

FORMATION	DEPTH	ELEVATION	GEOLOGICAL TOPS
Sand-shale	0	208	
Shale	208	315	
Shale	315	729	
Shale-shells	729	970	Topoka 3211
Sand-shale	970	1415	Heobner 3420
Shale-Redbed	1415	1570	Toronto 3442
Shale	1570	1625	Lansing-K.C. 3458
Anhydrite	1625	1660	Kansas City (Base) 3659
Redbed	1660	1745	Conglomerate 3695
Redbed-shells	1745	1960	
Shells-Shale-Salt	1960	2140	
Shale-Lime	2140	2310	
Broken Lime-shale	2310	2450	
Shale-lime	2450	2531	
Lime	2531	2660	
Shale-lime	2660	2798	
Lime	2798	2875	
Shale-lime	2875	3090	
Lime	3090	3165	
Shale-lime	3165	3283	
Lime	3283	3337	
Shale-lime	3337	3410	
Lime	3410	3664	
Lime-Conglomerate	3664	3725	
Shale-conglomerate	3725	3761	

ELEVATION: 2202 R.B.

Robert A. ...
 Date into well

Subscribed and sworn to before me
 Date *11/24/51* September 5, 1951