

Notice: Fill out COMPLETELY and return to Conservation Division at the address below within 60 days from plugging date.

KANSAS CORPORATION COMMISSION
OIL & GAS CONSERVATION DIVISION
WELL PLUGGING RECORD
K.A.R. 82-3-117

Form CP-4
March 2009
Type or Print on this Form
Form must be Signed
All blanks must be Filled

OPERATOR: License #: 5135
Name: John O. Farmer, Inc.
Address 1: P.O. Box 352
Address 2: _____
City: Russell State: KS Zip: 67665 + _____
Contact Person: Marge Schulte
Phone: (785) 483-3145 Ext. 214
Type of Well: (Check one) Oil Well Gas Well OG D&A Cathodic
 Water Supply Well ~~Oil Well~~ SWD Permit #: _____
 ENHR Permit #: _____ Gas Storage Permit #: _____
Is ACO-1 filed? Yes No If not, is well log attached? Yes No
Producing Formation(s): List All (If needed attach another sheet)
Simpson Depth to Top: 4572' Bottom: 4582' T.D. 4650'
Arbuckle Depth to Top: 4662' Bottom: 4666' T.D. 4672'
_____ Depth to Top: _____ Bottom: _____ T.D. _____

API No. 15 - 151-20,335-00-02
Spot Description: 175' South of
_____ SW SW NW Sec. 23 Twp. 29 S. R. 13 East West
2,485 Feet from North / South Line of Section
330 Feet from East / West Line of Section
Footages Calculated from Nearest Outside Section Corner:
 NE NW SE SW
County: Pratt
Lease Name: Kinzie Well #: 4
Date Well Completed: July, 1976
The plugging proposal was approved on: 9-1-09 (Date)
by: Richard Lacey - District #1 (KCC District Agent's Name)
Plugging Commenced: 9-10-09
Plugging Completed: 9-10-09, 5:30 P.M.

Show depth and thickness of all water, oil and gas formations.

Oil, Gas or Water Records		Casing Record (Surface, Conductor & Production)			
Formation	Content	Casing	Size	Setting Depth	Pulled Out
Simpson	oil & water	surface	10-3/4"	231'	-0-
Arbuckle	oil & water	production	5-1/2"	4669'	2400'

Describe in detail the manner in which the well is plugged, indicating where the mud fluid was placed and the method or methods used in introducing it into the hole. If cement or other plugs were used, state the character of same depth placed from (bottom), to (top) for each plug set.

1st plug @ 750' - 50 sks. 60/40 Pozmix, 4% gel w/100# hulls
2nd plug @ 270' - 75 sks. 60/40 Pozmix, 4% gel w/100# hulls
3rd plug @ 40' - 20 sks. 60/40 Pozmix, 4% gel

Circulated cement to surface

RECEIVED
KANSAS CORPORATION COMMISSION
SEP 18 2009
CONSERVATION DIVISION
WICHITA, KS

Plugging Contractor License #: 31925 PATKCC Name: Quality Oilwell Cementing, Inc.
Address 1: P.O. Box 32 Address 2: _____
City: Russell State: Kansas Zip: 67665 + _____
Phone: (785) 483-2025
Name of Party Responsible for Plugging Fees: John O. Farmer, Inc.
State of Kansas County, Russell, ss.
John O. Farmer IV, Vice-President of John O. Farmer, Inc. Employee of Operator or Operator on above-described well,
(Print Name)

being first duly sworn on oath, says: That I have knowledge of the facts statements, and matters herein contained, and the log of the above-described well is as filed, and the same are true and correct, so help me God.

Signature: John O. Farmer IV

9-16-2009

[Handwritten initials]

Drillers Log

No. 4 Kinzie

CASING RECORD:

COMPANY: John O. Farmer, Inc.

DESCRIPTION:

10 3/4" @ 231'
w/225 sx cmt

CONTRACTOR: Red Tiger Drilling Company

SW SW NW
Sec. 23-T29S-R13W
Pratt County, Kansas

5 1/2" @ 4669'
w/100 sx cmt

COMMENCED: June 18, 1976

COMPLETED: July 01, 1976

TOTAL DEPTH: 4672'

ELEVATION: 1873' GL

COPY

<u>FORMATION</u>	<u>FROM</u>	<u>TO</u>	<u>REMARKS</u>
Sand & Shale	0	232	
Shale	232	450	
Shale	450	860	
Shale	860	1027	
Shale & Shells	1027	1400	
Shale & Shells	1400	1825	
Shale & Lime	1825	2010	
Lime & Shale	2010	2120	
Lime & Shale	2120	2275	
Lime & Shale	2275	2440	
Lime & Shale	2440	2590	
Lime	2590	2715	
Lime & Shale	2715	2885	
Lime & Shale	2885	3030	
Lime	3030	3135	
Lime & Shale	3135	3290	
Lime & Shale	3290	3445	
Lime & Shale	3445	3610	
Lime & Shale	3610	3770	
Lime & Shale	3770	3900	
Lime & Shale	3900	3975	
Lime	3975	4055	
Lime	4055	4130	
Lime	4130	4200	
Lime	4200	4265	
Lime	4265	4330	
Lime	4330	4415	
Lime & Chert	4415	4485	
Lime & Chert	4485	4540	
Chert	4540	4578	
Lime	4578	4598	
Lime	4598	4635	
Lime	4635	4658	
Lime	4658	4672	
RTD		4672	


RECEIVED
KANSAS CORPORATION COMMISSION

SEP 18 2009


CONSERVATION DIVISION
WICHITA, KS

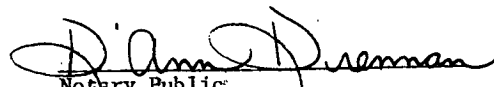
I certify that this is a true and correct copy of the above log to the best of my knowledge.

RED TIGER DRILLING COMPANY


Jean Stocks

Subscribed & sworn to before me this 7th day of July, 1976.




Notary Public

QUALITY OILWELL CEMENTING, INC.

Phone 785-483-2025
Cell 785-324-1041

Home Office P.O. Box 32 Russell, KS 67665

No. 3380

COPY

Date	9-10-09	Sec.	23	Twp.	23	Range	13	County	PRATT	State	Ks	On Location	Finish	5:30 P.M.	
Lease	KINZEE		Well No.	4		Location SAWYER Ks									
Contractor	Quality Well Services				Owner	I N L W Santo									
Type Job	PTA				To Quality Oilwell Cementing, Inc. You are hereby requested to rent cementing equipment and furnish cementer and helper to assist owner or contractor to do work as listed.										
Hole Size	7 7/8		T.D.	4525		Charge To	John O Frankel Inc								
Csg.	5 1/2		Depth	750		Street									
Tbg. Size			Depth			City	State								
Drill Pipe			Depth			The above was done to satisfaction and supervision of owner agent or contractor.									
Tool			Depth												
Cement Left in Csg.			RECEIVED KANSAS CORPORATION COMMISSION SEP 18 2009 DISPLACE			Amount Ordered	CEMENT 145 sk 60/40 Poz 4% Gel								
Press Max.			Minimum			Common	87 @ 11 ⁰⁰		957.00		300.00				
Meas Line			DISPLACE			Poz. Mix	58 @ 7 ⁰⁰		406 ⁰⁰		85⁰⁰				
Perf.			CONSERVATION DIVISION EQUIPMENT WICHITA, KS			Gel.	5 @ 17 ⁰⁰		85 ⁰⁰						
Pumptrk	5	No.	Cementor	JOL		Calcium									
Bulktrk	2	No.	Helper	JOL		W/ 100" hulk	200 @ 25 ⁰⁰		50.00		700.00				
Bulktrk		No.	Driver	JOOD		Salt									
Bulktrk		No.	Driver			Flowseal									
JOB SERVICES & REMARKS															
Pumptrk Charge	PTA		450 ⁰⁰		12 GEL on SAMS @ 17 ⁰⁰		204 ⁰⁰								
Mileage	10 @ 6 ⁰⁰		60 ⁰⁰												
Footage			510.00												
			Total	460 ⁰⁰		Handling	104 @ 2 ⁰⁰		308 ⁰⁰						
Remarks:					Mileage	.03 PER SK PER MI/B		300 ⁰⁰							
1 st Plug 750'						Pump Truck Charge		510							
10 sk GEL 50 sk 60/40 Poz 4% Gel						ELOAT EQUIPMENT									
w/ 100" hulk						Guide Shoe									
2 nd Plug 270'						Centralizer									
75 sk 60/40 Poz 4% Gel						Baskets									
w/ 100" hulk						AFU Inserts									
3 rd Plug 40'						1 5 1/2 TOP Rubber Plug		63.00							
20 sk 60/40 Poz 4% Gel															
ORDER OUT TO SURFACE															
Thanks						Rotating Head									
JOOD						Squeez Mainfold									
JOE						Tax									
Quality Well						Discount									
X Signature						Total Charge									

PLEASE CALL AGAIN

Quality Oilwell Cementing