

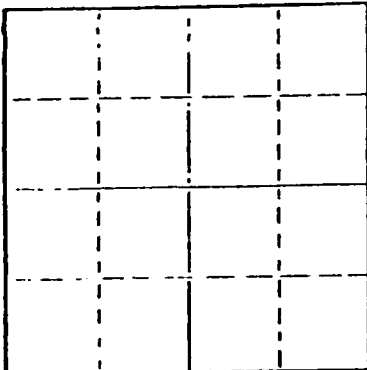
STATE OF KANSAS
STATE CORPORATION COMMISSION

15-195-20376-00-00

Give All Information Completely
Make Required Affidavit
Mail or Deliver Report to
Conservation Division
State Corporation Commission
245 North Water
Wichita, KS 67202

FORM CP-4

WELL PLUGGING RECORD



Locate well correctly on above
Section Plat

Trego County, Sec. 12 Twp. 12S Rge. (X) 21 (W)
Location as "NE/CNW/SE" or footage from lines NW SE NW
Lease Owner A. Scott Ritchie
Lease Name CHRISTOPHER Well No. 1
Office Address 950 KSB&T Bldg., Wichita, Ks
Character of Well (completed as Oil, Gas or Dry Hole) Dry Hole
Date well completed 8/1 1976
Application for plugging filed 8/1 1976
Application for plugging approved 8/1 1976
Plugging commenced 8/1 1976
Plugging completed 8/1 1976
Reason for abandonment of well or producing formation Dry Hole
If a producing well is abandoned, date of last production 19
Was permission obtained from the Conservation Division or its agents before plugging was commenced? Yes

Name of Conservation Agent who supervised plugging of this well Leo Massey
Producing formation Depth to top Bottom Total Depth of Well 3730
Show depth and thickness of all water, oil and gas formations.

OIL, GAS OR WATER RECORDS

CASING RECORD

FORMATION	CONTENT	FROM	TO	SIZE	PUT IN	PULLED OUT
				8 5/8"	214'	None

Describe in detail the manner in which the well was plugged, indicating where the mud fluid was placed and the method or methods used in introducing it into the hole. If cement or other plugs were used, state the character of same and depth placed, from feet to feet for each plug set.

1st plug @ 950' w/70sSX
2nd plug @ 185' w/20 SX
3rd plug @ 40' w/10 SX

RECEIVED
CONSERVATION DIVISION
AUG 13 1976
08-13-1976
CONSERVATION DIVISION
Wichita, Kansas

(If additional description is necessary, use BACK of this sheet)
Name of Plugging Contractor Halliburton
Address Box 579, Gt. Bend, Ks


STATE OF Kansas COUNTY OF Sedgwick ss.
Wm. S. Shropshire (employee of owner) of the above-described
well, being first duly sworn on oath, says: That I have knowledge of the facts, statements, and matters herein contained and the log of the
above-described well as filed and that the same are true and correct. So help me God.

(Signature) W. S. Shropshire
617 Union Center, Wichita, Ks
(Address)

SUBSCRIBED AND SWORN TO before me this 12th day of August, 1976

JOLENE S. FRISBIE, STATE NOTARY PUBLIC
My Comm. Exp. March 13, 1979

JOLENE S. FRISBIE
Notary Public.



WELL LOG

15-195-203 76-00-00

COMPANY A. Scott Ritchie

SEC. 12 T. 12S R. 21W
LOC. NW SE NW

FARM CHRISTOPHER NO. 1

RIG. NO. 15


TOTAL DEPTH 3730'

COMM. 7/26/76

COMP. 8/1/76

CONTRACTOR Murfin Drilling

COUNTY Trego
KANSAS



CASING

20	10
15	8 5/8" @ 214' w/160 sx
12	6
13	5

ELEVATION

PRODUCTION D&A

FIGURES INDICATE BOTTOM OF FORMATIONS


40 - surface clay
213 - sand, shale
1365 - cement, shale, sand
1236 - shale (red bed)
2820 - shale
3165 - shale, lime
3220 - shale
3555 - shale, lime
3730 - lime
3730 - RTD

08-13-1976

State of Kansas
County of Sedgwick ss:

I, Wm. S. Shropshire of the Murfin Drilling Company

upon oath state that the above and foregoing is a true and correct copy of the log of the Christopher #1 well.



Subscribed and sworn to before me this 12th day of August 19 76

JOLENE S. FRISBIE, STATE NOTARY PUBLIC
My Comm. Exp. March 13, 1979

[Signature]
Jolene S. Frisbie
NOTARY PUBLIC