

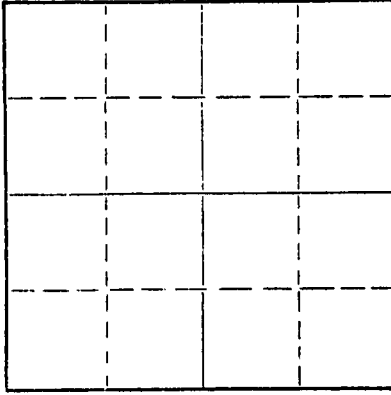
STATE OF KANSAS
STATE CORPORATION COMMISSION

Form CP-4

Give All Information Completely
Make Required Affidavit
Mail or Deliver Report to:
Conservation Division
State Corporation Commission
212 No. Market
Wichita, Kansas

WELL PLUGGING RECORD

NORTH



Locate well correctly on above
Section Plat

Rooks _____ County. Sec. 25 Twp. 10 Rge. 20W (E) _____ (W) _____
Location as "NE/CNW/SW" or footage from lines _____ SE NW NE
Lease Owner Donald C. Slawson
Lease Name Sutor 'B' Well No. 1
Office Address 408 One Twenty Building-Wichita, Kansas 67202
Character of Well (completed as Oil, Gas or Dry Hole) Dry Hole
Date well completed February 27, 1970
Application for plugging filed February 27, 1970
Application for plugging approved February 27, 1970
Plugging commenced February 27, 1970
Plugging completed February 27, 1970
Reason for abandonment of well or producing formation Dry Hole

If a producing well is abandoned, date of last production _____ 19____
Was permission obtained from the Conservation Division or its agents before plugging was commenced? Yes

Name of Conservation Agent who supervised plugging of this well Leo Massey - Box 582, Hays, Kansas
Producing formation _____ Depth to top _____ Bottom _____ Total Depth of Well 3768 Feet
Show depth and thickness of all water, oil and gas formations.

OIL, GAS OR WATER RECORDS

CASING RECORD

FORMATION	CONTENT	FROM	TO	SIZE	PUT IN	PULLED OUT
		0	224'	8 5/8"	X	

Describe in detail the manner in which the well was plugged, indicating where the mud fluid was placed and the method or methods used in introducing it into the hole. If cement or other plugs were used, state the character of same and depth placed, from _____ feet to _____ feet for each plug set.

Mud to 210', 20 sx cement
1/2 sac hulls & plug @40', 10 sx cement
Rat hole 2 sx cement

Completed @4:15 p.m.

RECEIVED
STATE CORPORATION COMMISSION
MAR 11 1970
CONSERVATION DIVISION
Wichita, Kansas

(If additional description is necessary, use BACK of this sheet)

Name of Plugging Contractor Slawson Drilling Company, Inc.
Address Suite 408 One Twenty Building - Wichita, Kansas 67202

STATE OF KANSAS, COUNTY OF SEDGWICK, ss.

MAXINE V. STARR (employee of owner) or (owner or operator) of the above-described well, being first duly sworn on oath, says: That I have knowledge of the facts, statements, and matters herein contained and the log of the above-described well as filed and that the same are true and correct. So help me God.

(Signature) Maxine V. Starr


408 One Twenty Building-Wichita, Kansas
(Address)

Described and sworn to before me this 9th day of March, 19 70

Linda R. Sparr
Linda R. Sparr

Notary Public.

My commission expires May 15, 1971



WELL LOG

Company: Donald C. Slawson
 Suite 408 One Twenty Building
 Wichita, Kansas 67202

Lease: #1 Sutor 'B'
 SE NW NE, Section 25-10-20W
 Rooks County, Kansas

Total Depth: 3767' Elevation: 2195 K.B.

Contractor: Slawson Drilling Company, Inc.

Commenced: February 20, 1970

Completed: February 27, 1970

Casing: 8 5/8" at 224' with 175 sx cement

0-224	Clay & Sand
224-1588	Shale & Shells
1588-1638	Anhydrite
1638-2105	Shale & Lime
2105-3290	Lime & Shale
3290-3767	Lime
3767	Total Depth


RECEIVED
 STATE CORPORATION COMMISSION
 MAR 11 1970
 CONSERVATION DIVISION
 Wichita, Kansas

STATE OF KANSAS)
) SS:
 COUNTY OF SEDGWICK)

I, Maxine V. Starr, of the Slawson Drilling Company, Inc., upon oath state that the above and foregoing is a true and correct copy of the log of the Sutor 'B' #1 well.

Maxine V. Starr
 MAXINE V. STARR

Subscribed and sworn to before me this 9th day of March, 1970.



Linda R. Sparr
 Linda R. Sparr, Notary Public