

15-163-20297-00-01

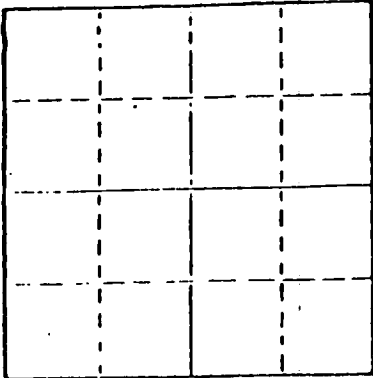
Copy these for State
2. file - (Will file)

STATE OF KANSAS
STATE CORPORATION COMMISSION

WELL PLUGGING RECORD

Give All Information Completely
Make Required Affidavit
Mail or Deliver Report to
Conservation Division
State Corporation Comm.
245 North Water
Wichita, KS 67202

Rooks County, Sec. 25 Twp. 10S Rge. 20 E/W
Location as "NE/CNW/SW" or footage from lines
SE NW NE
Lease Owner Chippewa Petroleum
Lease Name Sutor "B" (OWWO) Well No. #1
Office Address 300 W. Douglas, Wichita, Ks. 67202
Character of Well (Completed as Oil, Gas or Dry Hole)
Dry Hole



Locate well correctly on above
Section Plot

Date Well completed 10-26-76 19
Application for plugging filed 10-25-76 19
Application for plugging approved 10-25-76 19
Plugging commenced 10-25-76 19
Plugging completed 10-26-76 19
Reason for abandonment of well or producing formation
Commercial quantities of oil not found
If a producing well is abandoned, date of last production 19

Was permission obtained from the Conservation Division or
its agents before plugging was commenced? Yes

Name of Conservation Agent who supervised plugging of this well Leo F. Massey, Hays, Ks.
Producing formation Depth to top Bottom Total Depth of Well 1450'
Show depth and thickness of all water, oil and gas formations.

OIL, GAS OR WATER RECORDS

CASING RECORD

FORMATION	CONTENT	FROM	TO	SIZE	PUT IN	PULLED OUT

Describe in detail the manner in which the well was plugged, indicating where the mud fluid
was placed and the method or methods used in introducing it into the hold. If cement or other
plugs were used, state the character of same and depth placed, from feet to
feet for each plug set.

Plug @ 1100' w/70 sx.
Plug @ 200' w/20 sx.
Plug @ 40' w/10 sx.

JAN 18 1977
1-18-1977

WICHITA, KANSAS

(If additional description is necessary, use BACK of this sheet)

Name of Plugging Contractor Rains & Williamson Oil Co., Inc.


STATE OF Kansas COUNTY OF Sedgwick, ss.
Wilson Rains, President of Rains & Williamson Oil Co., Inc. or (owner or operator)
of the above-described well, being first duly sworn on oath, says: That I have knowledge of
the facts, statements, and matters herein contained and the log of the above-described well
as filed and that the same are true and correct. So help me God.

(Signature) Wilson Rains
435 Page Court, 220 W. Douglas, Wichita, KS.
(Address)

SUBSCRIBED AND SWORN TO before me this 29 day of October, 1976

My commission expires 10-4-79

Juanita M. Green
Juanita M. Green Notary Public.



1. Copy for Kansas Geol. Survey & State Geological Survey
Well File

15-163-20297-00-01

WELL LOG

COMPANY Chippewa Petroleum

SEC. 25 T. 10S R. 20W
LOC. SE NW NE


FARM Sutor "B" (OWWO) NO. #1

RIG. NO. #7
TOTAL DEPTH 1450'

COMM. 10-25-76

COMP. 10-26-76

COUNTY Rooks
KANSAS



CONTRACTOR Rains & Williamson Oil Co., Inc.

CASING
20 10
15 8
12 6
13 5

ELEVATION

PRODUCTION D&A

FIGURES INDICATE BOTTOM OF FORMATIONS


Washdown 0-1450'

1-18-1977

State of Kansas
County of Sedgwick } ss:

I, Wilson Rains, President of the Rains & Williamson Oil Co., Inc.

upon oath state that the above and foregoing is a true and correct copy of the log of the Sutor "B" #1 (OWWO) well.



Subscribed and sworn to before me this 29 day of October 19 76

Wilson Rains
Wilson Rains

My Commission Expires: 10-4-79

Juanita M. Green
NOTARY PUBLIC
Juanita M. Green