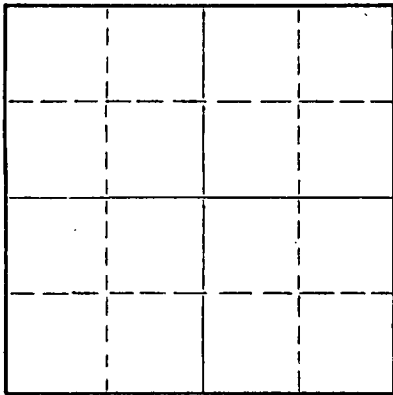


STATE OF KANSAS
STATE CORPORATION COMMISSION

WELL PLUGGING RECORD

Give All Information Completely
Make Required Affidavit
Mail or Deliver Report to:
Conservation Division
State Corporation Commission
800 Bittling Building
Wichita, Kansas

NORTH



Locate well correctly on above
Section Plat

Rooks County. Sec. 28 Twp. 10 Rge. 20 (E) W (W)
Location as "NE/CNWKSWK" or footage from lines SW 1/4 SE 1/4 SE 1/4
Lease Owner I. O. Miller
Lease Name Towns Well No. 1
Office Address Box 74, Ellis, Kansas
Character of Well (completed as Oil, Gas or Dry Hole) Dry Hole
Date well completed March 9, 19 55
Application for plugging filed March 9, 19 55
Application for plugging approved March 9, 19 55
Plugging commenced 9 AM, March 9, 19 55
Plugging completed 2 PM, March 9, 19 55
Reason for abandonment of well or producing formation Dry Hole

If a producing well is abandoned, date of last production _____ 19 ____
Was permission obtained from the Conservation Division or its agents before plugging was commenced? Yes

Name of Conservation Agent who supervised plugging of this well Elden Petty
Producing formation _____ Depth to top _____ Bottom _____ Total Depth of Well _____ Feet
Show depth and thickness of all water, oil and gas formations.

OIL, GAS OR WATER RECORDS

CASING RECORD

FORMATION	CONTENT	FROM	TO	SIZE	PUT IN	PULLED OUT
				8 5/8	242	none

Describe in detail the manner in which the well was plugged, indicating where the mud fluid was placed and the method or methods used in introducing it into the hole. If cement or other plugs were used, state the character of same and depth placed, from _____ feet to _____ feet for each plug set.

Hole filled with heavy mud to 235 ft. from top and set bottom plug.
1/2 sack of hulls placed over plug, followed by 15 sacks of cement.
Hole filled with heavy mud to 40 ft. from top and set top plug.
1/2 sack of hulls placed over top plug, followed by 10 sacks of cement.

3-11-1955

(If additional description is necessary, use BACK of this sheet)

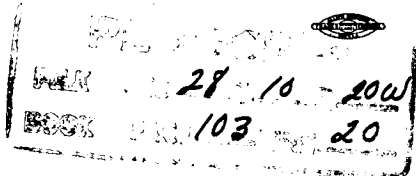
Name of Plugging Contractor Virginia Drilling Company
Address 701 Brown Building, Wichita, Kansas

STATE OF Kansas, COUNTY OF Rooks, ss.
Paul W. Miller (employee of owner) or (owner or operator) of the above-described well, being first duly sworn on oath, says: That I have knowledge of the facts, statements, and matters herein contained and the log of the above-described well as filed and that the same are true and correct. So help me God.

(Signature) Paul W. Miller
Box 236, Paleo, Kansas (Address)

SUBSCRIBED AND SWORN to before me this 10th day of March, 1955

My commission expires July 27, 1957
Evel M. Manion Notary Public.



PAUL W. MILLER
P. O. BOX 236
PALCO, KANSAS
March 9, 1955

State Conservation Commission
Conservation Division
211 N. Broadway
Wichita, Kansas

Lease Operator	I. O. Miller
Lease	Towns
Well number	1
Location	SW $\frac{1}{4}$ SE $\frac{1}{4}$ SE $\frac{1}{4}$
	Sec. 28-10-20W
	Rooks County, Kan.

Gentlemen:

The following is a log of the above captioned dry hole:


Elevation 2165 RB

Heebner	3423	-1258
Toronto	3446	-1281
Lansing	3461	-1296
Base KC	3679	-1514
Conglomerate	3714	-1549
TD	3775	-1610 in conglomerate

This log is attached to Well Plugging Application Form.

Yours truly,

I. O. Miller

By 

Paul W. Miller, Sup't.

RECEIVED
MAR 11 1955
STATE CONSERVATION COMMISSION
WICHITA, KANSAS

PLUGGING
 SEC 28 T 10 R 20W
 BOOK PAGE 103 LINE 20