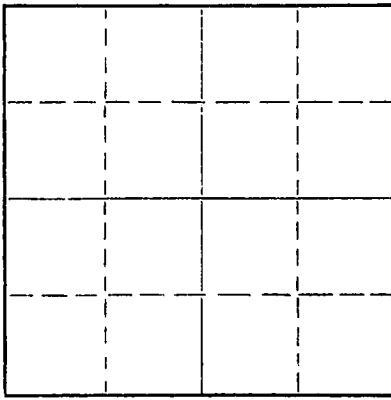


Give All Information Completely
Make Required Affidavit
Mail or Deliver Report to:
Conservation Division
State Corporation Commission
211 No. Broadway
Wichita, Kansas

WELL PLUGGING RECORD

NORTH



Locate well correctly on above
Section Plat

Rooks County. Sec. 27 Twp. 10 Rge. 20W (E) (W)
Location as "NE/CNW/SW" or footage from lines C N/2 SW SE
Lease Owner Alco Oil and Gas Corporation
Lease Name Poague Well No. 3
Office Address 533 Petroleum Building, Wichita, Kansas
Character of Well (completed as Oil, Gas or Dry Hole) Dry Hole
Date well completed October 8 19 57
Application for plugging filed October 8 19 57
Application for plugging approved October 8 19 57
Plugging commenced October 8 19 57
Plugging completed October 8 19 57
Reason for abandonment of well or producing formation no oil in commercial quantities found

If a producing well is abandoned, date of last production _____ 19____
Was permission obtained from the Conservation Division or its agents before plugging was commenced? yes

Name of Conservation Agent who supervised plugging of this well Eldon Petty
Producing formation _____ Depth to top _____ Bottom _____ Total Depth of Well 3735 Feet
Show depth and thickness of all water, oil and gas formations.


OIL, GAS OR WATER RECORDS

CASING RECORD

FORMATION	CONTENT	FROM	TO	SIZE	PUT IN	PULLED OUT
				8-5/8"	228'	none

Describe in detail the manner in which the well was plugged, indicating where the mud fluid was placed and the method or methods used in introducing it into the hole. If cement or other plugs were used, state the character of same and depth placed, from _____ feet to _____ feet for each plug set.

Filled hole with extra heavy rotary mud from total depth to 600'. Set Plug #1 with 20 sacks cement. Filled hole with extra heavy rotary mud from Plug #1 to 210'. Set Plug #2 at 210' with 15 sacks cement. Filled hole with extra heavy rotary mud from Plug #2 to 40'. Set Plug #3 at 40' with 10 sacks cement, 1/2 sack Hulls.



(If additional description is necessary, use BACK of this sheet)
Name of Plugging Contractor Prime Drilling Company
Address 814 Union Center, Wichita, Kansas

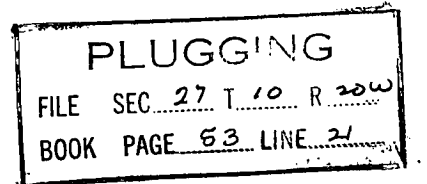
STATE OF KANSAS, COUNTY OF Sedgwick, ss.
R. R. McNicol (employee of owner) or (owner or operator) of the above-described well, being first duly sworn on oath, says: That I have knowledge of the facts, statements, and matters herein contained and the log of the above-described well as filed and that the same are true and correct. So help me God.

(Signature) R. R. McNicol
814 Union Center, Wichita, Kansas
(Address)

SUBSCRIBED AND SWORN to before me this 11th day of October, 19 57

Darlene May
Darlene May
Notary Public.

My commission expires September 30, 1959



ROTARY DRILLING LOG

OPERATOR: Alco Oil and Gas Corporation
 Poague #3
 C N/2 SW SE Sec. 27-10-20W,
 Rooks County, Kansas

CONTRACTOR: Prime Drilling Company
 COMM: 9/27/57
 COMP: 10/8/57

Formations:

Shale & Shells	650'
Sand Shale & Shells	1044'
Sand	1230'
Shale - Red Bed	1540'
Anhydrite	1585'
Shale & Shells	2120'
Shale & Lime	3308'
Lime	3345'
Lime & Shale	3395'
Lime	3588'
Lime & Shale	3637'
Lime, Shale & Chert	3735'
Rotary Total Depth (D&A)	3735'

Remarks: Set 8-5/8" surface casing
 at 228' cemented with 140 sacks Pozmix,
 2% C.C.

We certify the above log is true and
 correct to the best of our knowledge
 and belief.

PRIME DRILLING COMPANY

R. R. McNicol

R. R. McNicol

