

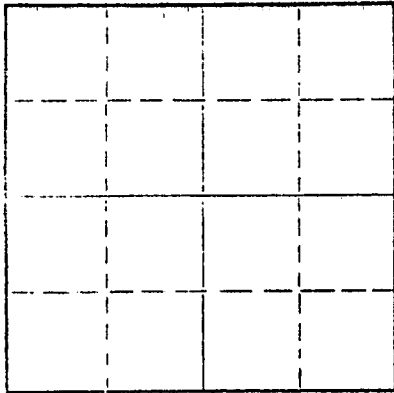
15-163-20523-0000

STATE OF KANSAS
STATE CORPORATION COMMISSION

Form CP-4

Give All Information Completely
Make Required Affidavit
Mail or Deliver Report to:
Conservation Division
State Corporation Commission
P. O. Box 17027
Wichita, Kansas 67217
NORTH

WELL PLUGGING RECORD



Locate well correctly on above
Section Plat

Rooks _____ County. Sec. 27 Twp. 10S Rge. 20W (E) _____ (W) X
Location as "NE/CNW/SW" or footage from lines C S/2 SW NE
Lease Owner Dr. Calvin Noah
Lease Name Sutor-Annon Well No. 1
Office Address 401 North Birch, Valley Center, Kansas 67147
Character of Well (completed as Oil, Gas or Dry Hole) D & A
Date well completed April 17 19 74
Application for plugging filed April 17 19 74
Application for plugging approved April 17 19 74
Plugging commenced April 17 19 74
Plugging completed April 17 19 74
Reason for abandonment of well or producing formation D & A

If a producing well is abandoned, date of last production _____ 19____
Was permission obtained from the Conservation Division or its agents before plugging was commenced? Yes

Name of Conservation Agent who supervised plugging of this well Mr. Leo F. Massey
Producing formation _____ Depth to top _____ Bottom _____ Total Depth of Well 3693 Feet
Show depth and thickness of all water, oil and gas formations.

OIL, GAS OR WATER RECORDS

CASING RECORD

FORMATION	CONTENT	FROM	TO	SIZE	PUT IN	PULLED OUT
				8-5/8"	208'	-0-

Describe in detail the manner in which the well was plugged, indicating where the mud fluid was placed and the method or methods used in introducing it into the hole. If cement or other plugs were used, state the character of same and depth placed, from _____ feet to _____ feet for each plug set.

Plug #1 @ 720' w/70 sx. cmt.
Plug #2 @ 240' w/20 sx. cmt.
Plug #3 @ 40' w/10 sx. cmt.

RECEIVED
STATE CORPORATION COMMISSION
JUL 3 0 1974
CONSERVATION DIVISION
Wichita, Kansas


(If additional description is necessary, use BACK of this sheet)

Name of Plugging Contractor Red Tiger Drilling Co.
Address 1720 Wichita Plaza, Wichita, Kansas 67202

STATE OF Kansas COUNTY OF Sedgwick, ss.
Linda H. Dickens (employee of owner) or (owner or operator) of the above-described well, being first duly sworn on oath, says: That I have knowledge of the facts, statements, and matters herein contained and the log of the above-described well as filed and that the same are true and correct. So help me God.

(Signature) Linda H. Dickens
1720 Wichita Plaza, Wichita, Kansas 67202
(Address)

Subscribed and sworn to before me this 23rd day of April, 19 74



October 25, 1976

Notary Public.

DRILLERS LOG

No. 1 Sutor-Annon

CASING RECORD:

8-5/8" @ 208'
w/150 sx cement

TOTAL DEPTH: 3693'

COMPANY: Dr. Calvin Noah

CONTRACTOR: Red Tiger Drilling Co.

COMMENCED: April 10, 1974

COMPLETED: April 17, 1974

DESCRIPTION:

C S/2 SW NE
27-10S-20W
Rooks County,
Kansas

ELEVATION: 2113' Gr.

<u>FORMATION</u>	<u>FROM</u>	<u>TO</u>	<u>REMARKS</u>
Shale	0	220	
Shale & Clay	220	1000	
Shale	1000	1075	
Sand	1075	1280	
Shale & Redbed	1280	1375	
Shale & Clay	1375	1570	
Anhydrite	1570	1607	
Shale & Clay	1607	1615	
Shale	1615	2100	
Shale & Lime	2100	2265	
Lime & Shale	2265	2465	
Shale	2465	2670	
Shale & Lime	2670	2950	
Lime & Shale	2950	3160	
Lime	3160	3693	


RECEIVED
STATE CORPORATION COMMISSION
JUL 30 1974
CONSERVATION DIVISION
Wichita, Kansas

I certify that this is a true and correct copy of the above log to the best of my knowledge.

RED TIGER DRILLING COMPANY

Linda H. Dickens
Linda H. Dickens

Subscribed and sworn to before me this 23rd day of April, 1974.



Gloria Fawcett
Notary Public

My Commission Expires:
October 25, 1976