

15-163-09479-0000

STATE OF KANSAS
STATE CORPORATION COMMISSION

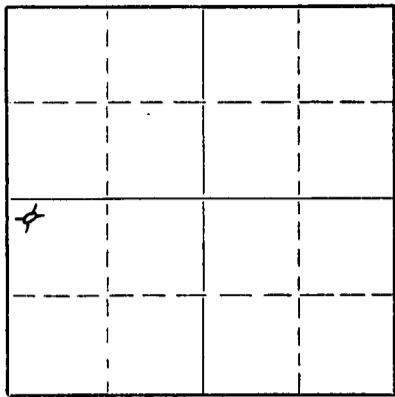
WELL PLUGGING RECORD

Give All Information Completely
Make Required Affidavit
Mail or Deliver Report to:
Conservation Division
State Corporation Commission
800 Bitting Building
Wichita, Kansas

Rooks County, Sec. 29 Twp. 10 Rge. 20 (E) (W)

Location as "NE/CNW&SWK" or footage from lines NW NW SW
Lease Owner Virginia Drlg Co Inc
Lease Name Thomas Well No. 2
Office Address 701 Brown Bldg., Wichita 2, Kansas
Character of Well (completed as Oil, Gas or Dry Hole) Dry hole
Date well completed 11-10-52 19
Application for plugging filed 11-10-52 19
Application for plugging approved 11-10-52 19
Plugging commenced 11-10-52 19
Plugging completed 11-10-52 19
Reason for abandonment of well or producing formation

NORTH



Locate well correctly on above
Section Plat

If a producing well is abandoned, date of last production 19
Was permission obtained from the Conservation Division or its agents before plugging was commenced? yes

Name of Conservation Agent who supervised plugging of this well Eldon Petty
Producing formation Depth to top Bottom Total Depth of Well 3736 Feet
Show depth and thickness of all water, oil and gas formations.


OIL, GAS OR WATER RECORDS

CASING RECORD

FORMATION	CONTENT	FROM	TO	SIZE	PUT IN	PULLED OUT
		0	225	8 5/8	227.40	none

Describe in detail the manner in which the well was plugged, indicating where the mud fluid was placed and the method or methods used in introducing it into the hole. If cement or other plugs were used, state the character of same and depth placed, from feet to feet for each plug set.

Mudded to 220 ft - set plug w/ 1/2 sx hulls & 15 sx cement
Mudded to 40 ft - set plug w/ 1/2 sx hulls & 10 sx cement
to bottom cellar



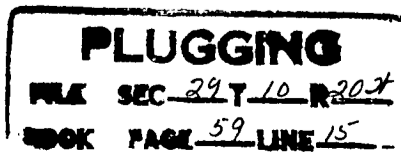
Name of Plugging Contractor Self.
Address

STATE OF Kansas, COUNTY OF Sedgwick, ss.
S. A. Murphy (employee of owner) or (owner or operator) of the above-described well, being first duly sworn on oath, says: That I have knowledge of the facts, statements, and matters herein contained and the log of the above-described well as filed and that the same are true and correct. So help me God.

(Signature) S. A. Murphy
701 Brown Bldg., Wichita 2, Kansas
(Address)

SUBSCRIBED AND SWORN TO before me this 18th day of November, 19 52
M. A. Bawls Notary Public.

My commission expires Feb. 5, 1953.



15-163-09479-0000

THOMAS # 2 - NW NW SW Section 29-10-20 Rooks County, Kansas
Company - Virginia Drlg Co Inc
Contractor - Self
Commenced - October 30, 1952
Completed - November 10, 1952
Total Depth - 3736
Elevation - 2158

8 5/8" surf. cas.
set at 225'.

FORMATION	DEPTH
Shale	0- 70
Sand	70- 110
Sand shale	110- 170
Shale-shells	170- 225
Shale	225- 597
Shale-sand	597- 697
Shale	697- 780
Shale-sand	780-1350
Shale-shells	1350-1636
Anhydrite	1636-1674
Shale-shells	1674-2164
Lime-shale	2164-2360
Brkn lime	2360-2442
Lime-shale	2442-2886
Shale-shells	2886-3005
Lime-shale	3005-3375
Shale	3375 -3405
Lime	3405-3565
Lime-shale	3565-3615
Lime	3615-3650
Lime-conglomerate	3650-3698
Cherty lime-shale	3698-3725
Cherty Cong.	3725-3736 TD

TOPS:

- 3207-Topeka
- 3413-Heebner
- 3435-Toronto
- 3454-Lansing KC
- 3675-Base KC
- 3722-Cherty Cong.

E. A. Murphy
E. A. Murphy

Subscribed and sworn to before me, a Notary Public, this 24th day of November, 1952.

Wanda Hawkins
Notary Public

My commission expires: Feb. 5, 1953.

RECEIVED
STATE CORPORATION COMMISSION
NOV 25 1952
CONSERVATION DIVISION
Wichita, Kansas

PLUGGING
PLK SEC 29 T 10 R 202
BOOK PAGE 59 LINE 15