

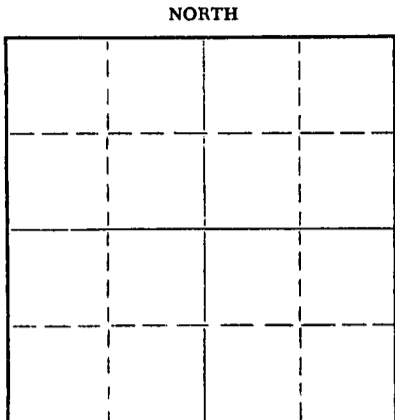
15-163-00927-0000

STATE OF KANSAS
STATE CORPORATION COMMISSION

Give All Information Completely
Make Required Affidavit
Mail or Deliver Report to:
Conservation Division
State Corporation Commission
212 North Market, Insurance Bldg.
Wichita, Kansas

WELL PLUGGING RECORD

Rooks County, Sec. 29 Twp. 10 Rge. (E) 20 (W)
Location as "NE/CNW&SW" or footage from lines NW NE SW
Lease Owner Thunderbird Drilling, Inc.
Lease Name Thomas Well No. 1
Office Address 712 Union Center, Wichita, Kansas
Character of Well (completed as Oil, Gas or Dry Hole) dry hole
Date well completed Sept. 18 19 59
Application for plugging filed Oct. 5 19 59
Application for plugging approved Sept. 18 19 59
Plugging commenced Sept. 18 19 59
Plugging completed Sept. 18 19 59
Reason for abandonment of well or producing formation dry hole



Locate well correctly on above
Section Plat

If a producing well is abandoned, date of last production 19
Was permission obtained from the Conservation Division or its agents before plugging was commenced? Yes

Name of Conservation Agent who supervised plugging of this well Mr. Eldon Petty, Hays, Kansas
Producing formation _____ Depth to top _____ Bottom _____ Total Depth of Well 3729 Feet
Show depth and thickness of all water, oil and gas formations.

OIL, GAS OR WATER RECORDS

CASING RECORD

FORMATION	CONTENT	FROM	TO	SIZE	PUT IN	PULLED OUT
		0	212'	8 5/8"	214.96'	NONE

Describe in detail the manner in which the well was plugged, indicating where the mud fluid was placed and the method or methods used in introducing it into the hole. If cement or other plugs were used, state the character of same and depth placed, from _____ feet to _____ feet for each plug set.

Cement mixed and poured through drill pipe. Hole filled to 180' with heavy mud. HOWCO plug set with 1/4 sack of hulls at 180' with 15 sacks of cement mixed and poured through drill pipe. Hole filled to 40' with heavy mud. Set HOWCO Plug with 1/4 sack of hulls at 40', 10 sacks of cement mixed and poured through drill pipe on top of plug.

RECEIVED
STATE CORPORATION COMMISSION
OCT 6 1959
CONSERVATION DIVISION
Wichita, Kansas

(If additional description is necessary, use BACK of this sheet)

Name of Plugging Contractor Thunderbird Drilling, Inc.
Address 712 Union Center, Wichita, Kansas

STATE OF KANSAS, COUNTY OF SEDGWICK, ss.
J. W. Owen (employee of owner) or (owner or operator) of the above-described well, being first duly sworn on oath, says: That I have knowledge of the facts, statements, and matters herein contained and the log of the above-described well as filed and that the same are true and correct. So help me God.

(Signature) [Signature]
712 Union Center, Wichita, Kansas
(Address)

SUBSCRIBED AND SWORN TO before me this 5th day of October, 19 59

My commission expires Sept. 5, 1960
Jenell Schartz Notary Public.



THUNDERBIRD DRILLING, INC.

#1 THOMAS

LOCATION: NW NE SW, Sec. 29,
Twp. 10.S, Rge. 20.W,
Rooks County, Kansas

CONTRACTOR: Thunderbird Drilling, Inc.
712 Union Center
Wichita 2, Kansas

SURFACE CASING: 8 5/8" set at 212' with 135 sacks
of cement, 1% gel, 2 sacks Calcium
Chloride.

OIL STRING: None

ELEVATION: 2129' K.B.
2126' D.F.
2123' G.L.

COMMENCED: September 9, 1959

COMPLETED: September 18, 1959


RECEIVED
STATE CORPORATION COMMISSION
OCT 6 1959
CONSERVATION DIVISION
Wichita, Kansas

DRILLERS LOG

0 - 40	Surface clay
40 - 115	Shale
115 - 140	Shale & Sand
140 - 625	Shale
625 - 670	Sand
670 - 1200	Sand & Shale
1200 - 1630	Shale
1630 - 1675	Anhydrite
1675 - 1800	Shale
1800 - 2250	Shale & Shells
2250 - 2610	Lime
2610 - 3239	Shale & Lime
3239 - 3627	Lime
3627 - 3665	Shale & Lime
3665 - 3690	Conglomerate
3690 - 3729	Shale
3729	Rotary Total Depth


The undersigned, J. W. Owen, an officer of Thunderbird Drilling, Inc., hereby certifies that the above is a true and correct log of the formations encountered in the drilling of the #1 Thomas as shown in the daily drilling reports.

THUNDERBIRD DRILLING, INC.



J. W. Owen, Sec.-Treas.

Subscribed and sworn to before me this 5th day of October, 1959.



Jenell Schartz - Notary Public

My commission expires:
September 5, 1960.